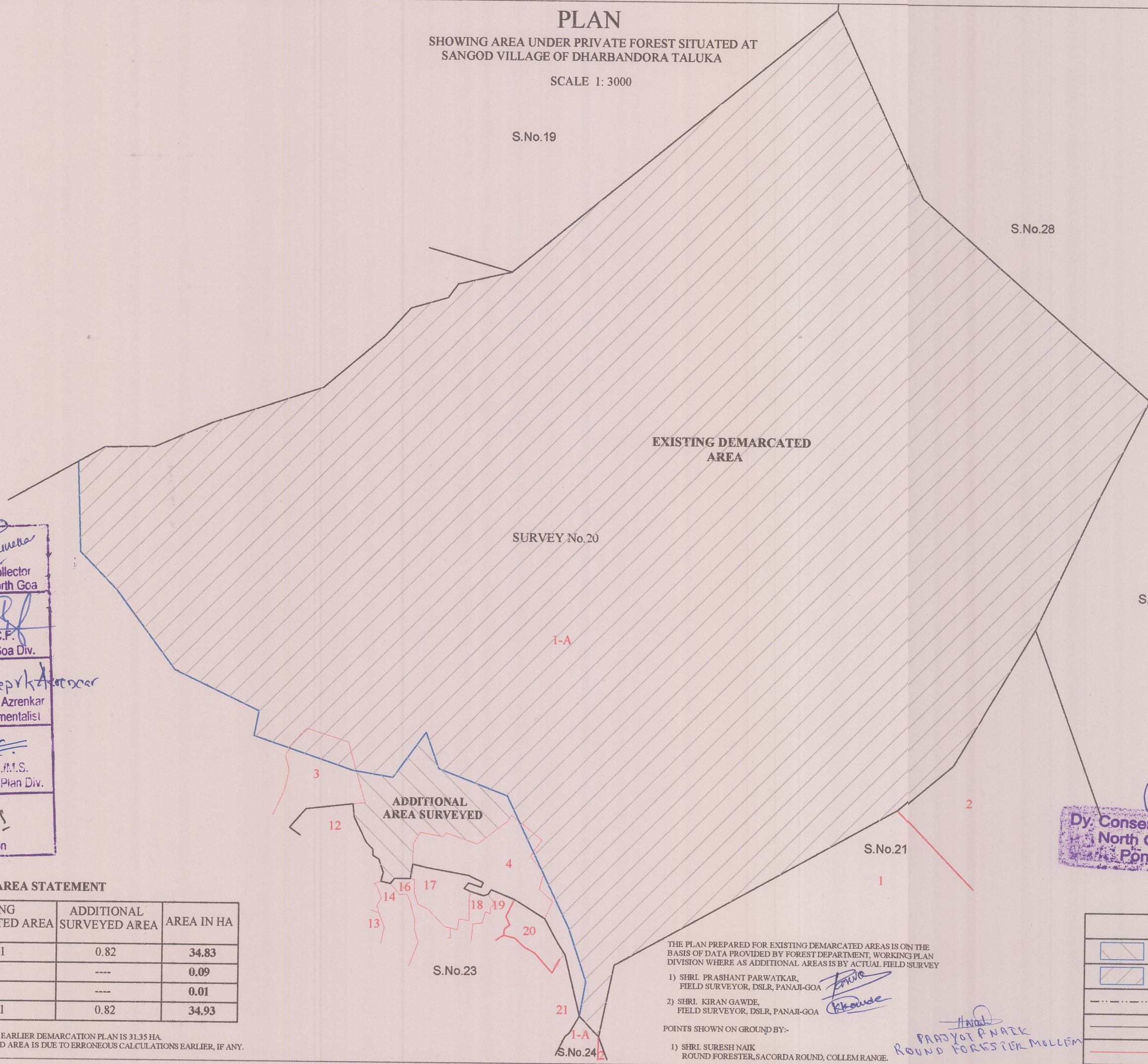


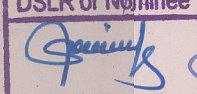



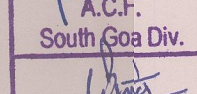







PLAN
SHOWING AREA UNDER PRIVATE FOREST SITUATED AT
SANGOD VILLAGE OF DHARBANDORA TALUKA

SCALE 1: 3000



 Director DSLRL or Nominee	 Addl. Collector Rev.- North Goa
 Addl. Collector Rev.- South Goa	 A.C.F. North Goa Div.
 A.C.F. South Goa Div.	 Sandeep Azrenkar Environmentalist
 Shrirang Jambhale Savoi-Verem	 C.F.S./M.S. Working Plan Div.
 D.C.F. Charman Working Plan Division	


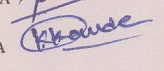

Dy. Conservator of Forests
North Goa Division
Ponda, Goa


AREA STATEMENT


SURVEY No.	EXISTING DEMARCATED AREA	ADDITIONAL SURVEYED AREA	AREA IN HA
20/1-A (PART)	34.01	0.82	34.83
20/3 (PART)	0.09	----	0.09
20/4 (PART)	0.01	----	0.01
GRAND TOTAL	34.11	0.82	34.93






*THE EXISTING DEMARCATED AREA AS PER EARLIER DEMARCATION PLAN IS 31.35 HA.
THE DECREASE IN EXISTING DEMARCATED AREA IS DUE TO ERRONEOUS CALCULATIONS EARLIER, IF ANY.

THE PLAN PREPARED FOR EXISTING DEMARCATED AREAS IS ON THE BASIS OF DATA PROVIDED BY FOREST DEPARTMENT, WORKING PLAN DIVISION WHERE AS ADDITIONAL AREAS IS BY ACTUAL FIELD SURVEY

- POINTS SHOWN ON GROUND BY:-
- 1) SHRI. PRASHANT PARWATKAR, FIELD SURVEYOR, DSLR, PANAJI-GOIA 
 - 2) SHRI. KIRAN GAWDE, FIELD SURVEYOR, DSLR, PANAJI-GOIA 

- 1) SHRI SURESH NAIK, ROUND FORESTER, SACORDA ROUND, COLLEM RANGE. 


PRADYOT NAIK
ROUND FORESTER, MOLLEM

LEGEND	
	AREA UNDER PRIVATE FOREST
	EXISTING DEMARCATED AREA
	VILLAGE BOUNDARY
	SURVEY NUMBER BOUNDARY
	SUB-DIVISION BOUNDARY