

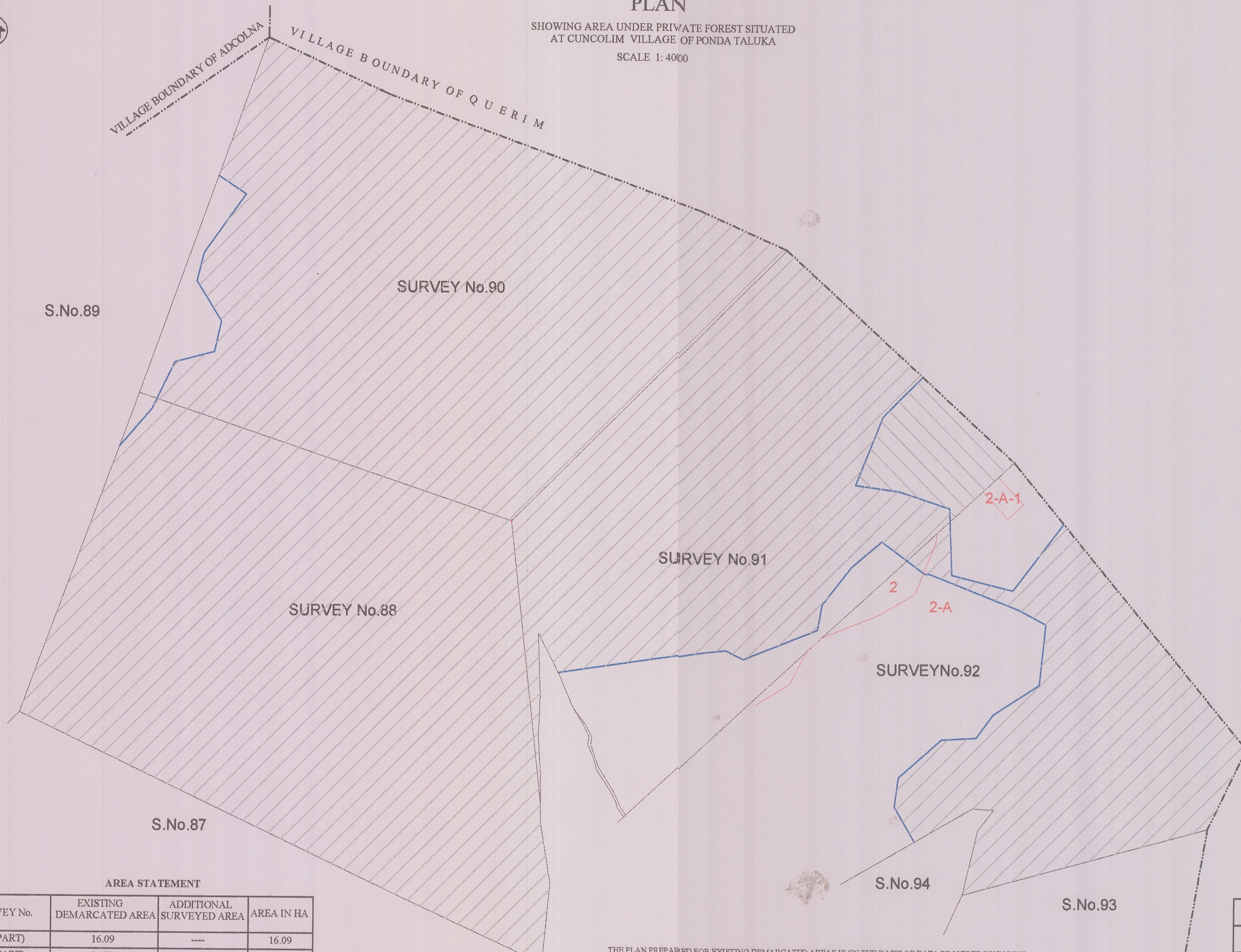
PLAN


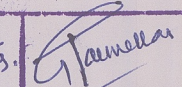



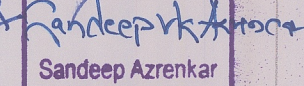



SHOWING AREA UNDER PRIVATE FOREST SITUATED AT CUNCOLIM VILLAGE OF PONDA TALUKA

SCALE 1:4000



VILLAGE BOUNDARY OF ADCOLNA  
VILLAGE BOUNDARY OF QUERIM



 Director DSL R or Nominee	 Addl. Collector Rev.- North Goa
 Addl. Collector Rev.- South Goa	 A.C.F. North Goa Div.
 A.C.F. South Goa Div.	 Sandeep Azrenkar Environmentalist
 Shrirang Jambhale Savoi-Verem	 C.F.S./M.S. Working Plan Div.
 D.C.F. Chairman Working Plan Division	

AREA STATEMENT

SURVEY No.	EXISTING DEMARCATED AREA	ADDITIONAL SURVEYED AREA	AREA IN HA
88/1 (PART)	16.09	----	16.09
90/1 (PART)	14.75	----	14.75
91/1 (PART)	9.51	1.03	10.54
92/2 (PART)	0.04	----	0.04
92/2-A (PART)	5.69	----	5.69
<b>GRAND TOTAL</b>	<b>46.08*</b>	<b>1.03</b>	<b>47.11</b>


\*THE EXISTING DEMARCATED AREA AS PER EARLIER DEMARCATION PLAN IS 11.30 HA.  
THE INCREASE IN EXISTING DEMARCATED AREA IS DUE TO ERRONEOUS CALCULATIONS EARLIER, IF ANY.






THE PLAN PREPARED FOR EXISTING DEMARCATED AREAS IS ON THE BASIS OF DATA PROVIDED BY FOREST DEPARTMENT, WORKING PLAN DIVISION WHERE AS ADDITIONAL AREAS IS BY ACTUAL FIELD SURVEY

- 1) SHRI PRAMOD NAIK, FIELD SURVEYOR, DSLR, PANAJI-GOIA
- 2) SHRI KIRAN GAWDE, FIELD SURVEYOR, DSLR, PANAJI-GOIA

POINTS SHOWN ON GROUND BY:-

- 1) SHRI HANUMANT DESSAL, ROUND FORESTER, PONDA RANGE, PONDA-GOIA

  
**Dy. Conservator of Forests**  
North Goa Division

LEGEND	
	AREA UNDER PRIVATE FOREST
	EXISTING DEMARCATED AREA
	VILLAGE BOUNDARY
	SURVEY NUMBER BOUNDARY
	SUB-DIVISION BOUNDARY