
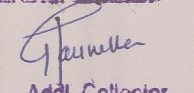









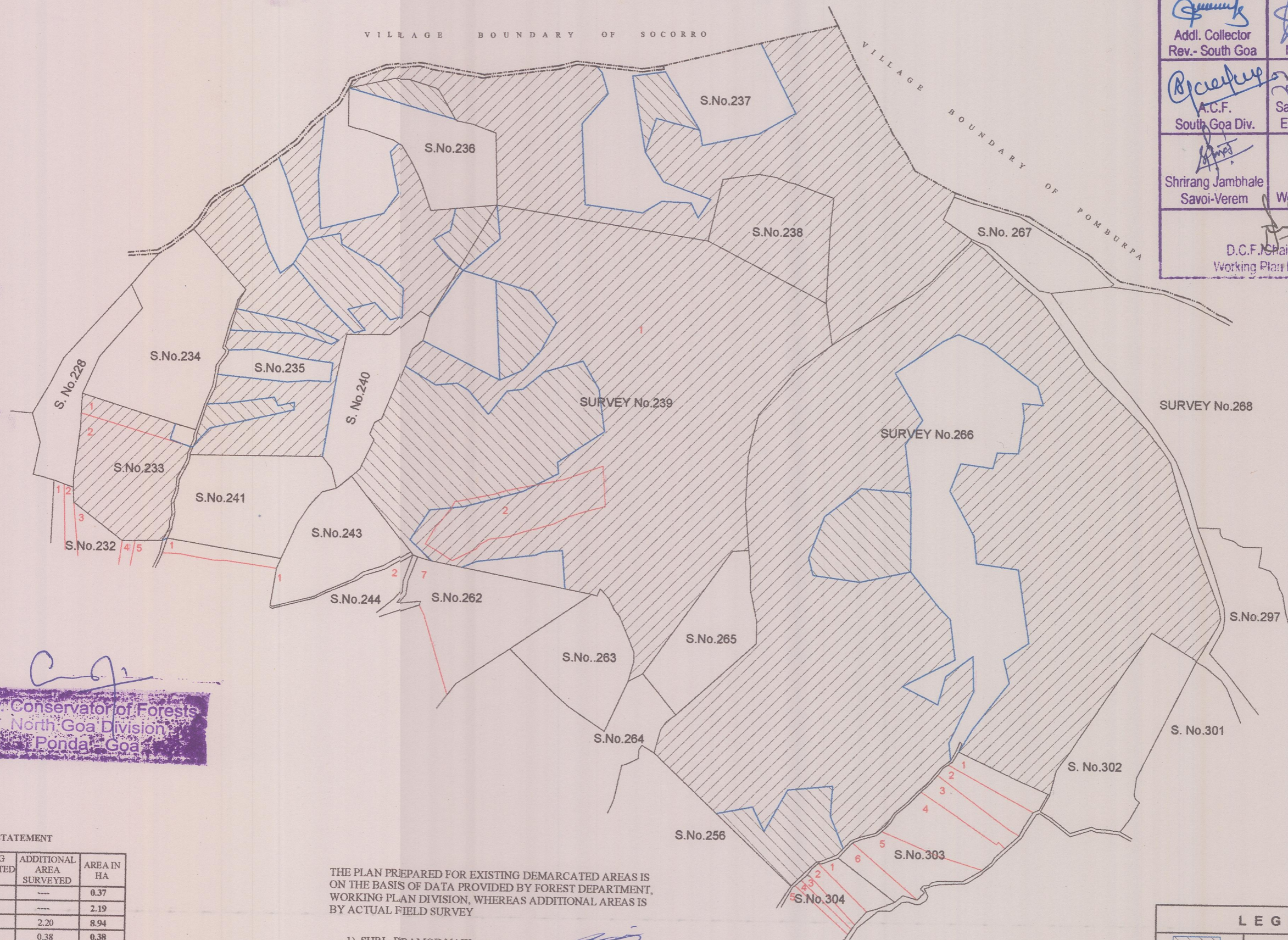



PLAN

SHOWING AREA UNDER PRIVATE FOREST SITUATED AT SALVADOR-DO-MUNDO VILLAGE OF BARDEZ TALUKA

Scale 1:6000

 Director DSLRL or Nominee	 Addl. Collector Rev.- North Goa
 Addl. Collector Rev.- South Goa	 A.C.F. North Goa Div.
 A.C.F. South Goa Div.	 Sandeep Azrenkar Environmentalist
 Shrirang Jambhale Savoi-Verem	 C.F.S./M.S. Working Plan Div.
 D.C.F. Chairman Working Plan Division	






Dy. Conservator of Forests
North Goa Division
Ponda, Goa

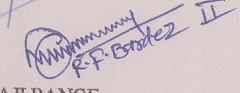
AREA STATEMENT

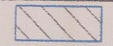




SURVEY No.	EXISTING DEMARCATED AREA	ADDITIONAL AREA SURVEYED	AREA IN HA
233/1 (P)	0.37	---	0.37
233/2	2.19	---	2.19
235 (P)	6.74	2.20	8.94
236 (P)	---	0.38	0.38
237 (P)	12.02	0.51	12.53
238	2.22	---	2.22
239/ 1 (P)	18.17	6.31	24.48
239/ 2	1.49	0.09	1.58
266 (P)	33.15	2.93	36.08
GRAND TOTAL	76.35*	12.42	88.77

THE PLAN PREPARED FOR EXISTING DEMARCATED AREAS IS ON THE BASIS OF DATA PROVIDED BY FOREST DEPARTMENT, WORKING PLAN DIVISION, WHEREAS ADDITIONAL AREAS IS BY ACTUAL FIELD SURVEY

- 1) SHRI. PRAMOD NAIK,
FIELD SURVEYOR, DSLR, PANAJI-GOA 
- 2) SHRI. PRASHANT PARWATKAR,
FIELD SURVEYOR, DSLR, PANAJI-GOA 

POINTS SHOWN ON GROUND BY:-

- 1) SHRI. CHANDRAKANT KORGAONKAR,
ROUND FORESTER, BARDEZ ROUND, PANAJI RANGE 

LEGEND	
	AREA UNDER PRIVATE FOREST
	EXISTING DEMARCATED AREA
	VILLAGE BOUNDARY
	SURVEY NUMBER BOUNDARY
	SUB-DIVISION BOUNDARY

*THE EXISTING DEMARCATED AS PER EARLIER DEMARCATION PLAN IS 73.28 HA. THE INCREASE / DECREASE IN EXISTING DEMARCATED AREA IS DUE TO ERRONEOUS CALCULATIONS EARLIER, IF ANY.