



GOVERNMENT OF GOA

**5TH INTERIM REPORT OF REVIEW COMMITTEE
ON
REVIEW OF PRIVATE FOREST AREAS
IDENTIFIED BY NORTH GOA AND SOUTH GOA DIVISION COMMITTEE
(V. T. THOMAS & F. X. ARAUJO)**

APRIL 2022

5th Interim report of the Review Committee on review of Private Forest provisionally identified by North and South Goa Forest Division Committees (V.T. Thomas & F.X. Araujo Committee)

A committee (hereinafter referred as Review Committee"), to review Provisionally identified Private Forest areas by North and South Goa Forest Division Committees (also known as Thomas & Araujo Committee) was constituted vide Government of Goa Notification No. (WP)/Pvt. For/16(THC)/ 2013(WZ)/19-20/26 dated 21/01/2020 (with Conservator of Forests as Chairman) and Vide Notification No. DCF (WP)/Pvt. Forest/16(THC)/ 2013(WZ)/19-20/119 dated 18/06/2020 (The Chief Conservator of Forests was made the Chairperson). First Interim Report of the Review Committee disposing 858 Survey Nos was submitted to the Govt. for approval vide DCF (Working Plan) office note dated 26.04.2021 which may be seen at **Annexure I**. For criteria and methodology 1st interim report may kindly be referred. Following the same criteria and methodology the Committee has undertaken further review work. Second Interim Report of the Review Committee disposing 1236 Survey Nos (cumulatively) was submitted to the Govt. for approval vide DCF (Working Plan) office note dated 01.07.2021 which may be seen at **Annexure II**. Third Interim Report of the Review Committee disposing 1306 Survey Nos (cumulatively) was submitted to the Govt. for approval vide DCF (Working Plan) office note dated 08/09/2021 which may be seen at **Annexure III**. Fourth Interim Report of the Review Committee disposing 1459 Survey Nos (cumulatively) was submitted to the Govt. for approval vide DCF (Working Plan) office note dated 06/01/2022 which may be seen at **Annexure IV**.

The Government of Goa has approved all the four interim reports submitted by the Review Committee thereby disposing a total 1459 survey numbers out of 3349 (3195 survey numbers identified by



 ACF (N) ACF(S) ACF (N) AC (S) DIR (DSL) DIR (AGRI) DCF (WP) CCF

Thomas and Araujo Committees plus 154 Survey numbers identified and excluded by Thomas and Araujo Committees) survey numbers provisionally identified by Thomas and Araujo Committees. Earlier, three interim reports were uploaded on the website of Goa Forest Department in compliance to the order of Hon'ble NGT on 13.09.2021. Subsequently, fourth interim report was uploaded on the Forest Department website on 23.02.2022 after obtaining Government approval and approval of Election Commission of India to upload it during the period of Model Code of Conduct of assembly Election.

An extensive ground verification, enumeration and survey exercise on survey numbers qualifying on area & canopy density criteria has been done in the field for evaluating species composition criteria. Additional staff from other Divisions have been deployed to territorial Divisions to enhance the manpower availability for speed up of the enumeration exercise in the field.

Despite various field constraints, the efforts have been taken up to complete the review work in a time bound manner and substantial progress has been made in the field. The status of progress achieved in enumeration of private forest areas as on date is shown as under:

Division	Status of review after completion of field enumeration		
	Total area enumerated*	Area qualified in field survey*	Plan completed
North	2252.03(1832.79)**	1035.14 (615.90)**	897.60(478.36)**
South	6731.513	1843.98	475.106
Total	8983.543	2879.12(2459.88)**	1372.70(953.466)**

*Final status to be determined after hearing of the objectors/representations and total enumeration, if decided

** 419.24 Ha area in Sy. No.102 in Village Keri (Querim), Sattari Taluka is part of 41.2 SqKm area demarcated by Forest Department Demarcation team and included in the report of the previous review committee headed by DCF (Working Plan) and finalized as per NGT order on O.A. No. 479/2018.



 ACF (N) ACF(S) AC (N) AC (S) DIR (DSL) DIR (AGRI) DCF (WP) CCF

Thus, it can be seen that roughly 98% of the total area to be enumerated (9183 Ha) has been enumerated. Balance area (around 200 Ha) for which strong public opposition is reported are to be verified, surveyed & demarcated on ground after consultation with the land owners or to be taken up through police protection, if consultation does not work.

Further, the Hon'ble NGT in EA 21/2021(PB) in OA 478/2018 filed by Goa Foundation in its order dated 27.01.2022 has ordered to file compliance report by 30.04.2022. Therefore, it was decided by the committee to submit the 5th Interim Report to the Government to put on record the progress achieved by the review committee as on date in reviewing the areas provisionally identified by Thomas and Araujo committees.

A. Survey Numbers identified as Private Forest by Sawant and Karapurkar committees and found partly repeated in Thomas & Araujo Committees:

There are a total of 130 such survey numbers across 39 villages were analysed partly/fully repeated and out of which 88 have been found fully repeated and accordingly status reported in the first Interim Report. Further, remaining 42 Survey Nos along with its 56 parts were reviewed by the Review Committee and the Review Committee, after detailed analysis through Google Timeline change corroborated by LISS III FCM 2012-13, Division offence case, Tree Felling, FCA & Court order etc. found that in 05 Survey Numbers balance area does not qualify the criteria of private forests and status reported in the second interim Report. In fourth interim report, the review committee reviewed the remaining 37 survey numbers and after detailed analysis through Google Timeline change corroborated by LISS III FCM 2012-13, Division offence case, Tree Felling, FCA & Court order etc. found that in Survey Number 52 village Penha de Franca of



 ACF (N) ACF(S) AC (N) AC (S) DIR (DSLRL) DIR (AGRI) DCF (WP) CCF

Bardez taluka the balance area does not qualify the criteria of private forests.

Now, the review committee reviewed the remaining 36 survey numbers and after detailed analysis through Google Timeline change corroborated by LISS III FCM 2012-13, Division offence case, Tree Felling, FCA & Court order etc. found that in further 4 survey numbers the balance area do not fulfil the criteria of private forests. **(Annexure V)**. Hence, the status of these Survey Numbers will be the same as decided by the previous review committee. Balance 32 survey numbers are still to be reviewed in the field.

B. Survey Numbers identified as Private Forest by earlier demarcation team of the Forest Department (adjoining the Survey Nos. identified as Private Forest by Sawant and Karapurkar Committee) and found partly repeated in Thomas & Araujo Committee:

In the first interim report, the Review Committee had found that out of total of 39 Survey numbers, adjoining Survey Nos of Sawant and Karapurkar Committee which were demarcated as Private Forests by earlier demarcation team of Forest Department during 2003-2008 were found fully/partly repeated in Survey Numbers identified by Thomas and Araujo Committee. In 1st interim report, two survey numbers were found fully repeated. In 2nd interim report, the committee had reviewed the remaining 37 survey numbers and after detailed analysis through Google Timeline change corroborated by LISS III FCM 2012-13, Division offence case, Tree Felling, FCA & Court order etc. found that in 17 Survey Numbers which are partly repeated, the balance area does not qualify the criteria for Private Forest and status reported in the second interim Report. Balance 20 survey numbers are still to be reviewed in the field.

C. Survey Numbers recorded as Government Forests and found mention as Private Forest by Thomas and Araujo Committees:



 ACF (N) ACF(S) AC (N) AC (S) DIR (DSLRL) DIR (AGRI) DCF (WP) CCF

Further, there are a total 26 survey numbers of recorded Forest which have been identified as Private Forest by Thomas & Araujo Committee in its report. In the 1st interim report, it was decided to exclude survey numbers pertaining to Reserve Forest and to review Proposed Reserve Forest and Unclassified Forest under private ownership (*if any*) in the instant case for further analysis. 8 Survey Numbers were found fully under Government ownership. In the remaining 18 such survey numbers, no survey number could be excluded solely on area and canopy criteria. Now the review committee has verified the balance of 18 survey numbers and decided to exclude 06 survey numbers from review which are notified fully as Proposed Reserved Forests under Sec 4 of IFA, 1927. The decision of the committee on these Survey Numbers is enclosed as **Annexure VI**.

E. Report based on Enumeration results of Survey numbers fulfilling area and canopy criteria.

The field reports submitted by Sub-Committees were placed before the Review Committee. The Review Committee has reviewed the survey numbers qualifying as private Forests and conducted the hearing of objections/representations. In case of non-qualifying survey numbers based on enumeration results submitted by the Divisions/sub-committees, detailed analysis through Google Timeline change corroborated by LISS III FCM 2012-13, Division offence case, Tree Felling, FCA & Court order etc was done. The sub-committee report is enclosed as **Annexure VII**. The survey numbers not qualifying through enumeration were randomly checked by ACFs of Territorial Divisions and no discrepancy was reported. After detailed evaluation, deliberations and discussion on each report, the decision of the committee on these Survey Numbers is enclosed as **Annexure VIII**.

F. Survey numbers which were provisionally identified and excluded by Thomas and Araujo Committee in its report.



 ACF (N) ACF(S) AC (N) AC (S) DIR (DSLRL) DIR (AGRI) DCF (WP) CCF

As decided in the 10th, 12th and 13th meeting of the review committee, the committee has taken up review of all such survey numbers which were excluded from the list of provisionally identified survey numbers of private forest as per the methodology adopted by the committee. There were a total 154 provisional Survey Nos. identified by the Thomas and Araujo committee which were excluded in the final report. All those survey numbers were digitized and analyzed in detail.

In the fourth interim report, the review committee reported that 96 survey numbers are not qualifying the criteria to be identified as Private Forests as they were not meeting area & Canopy density criteria as per LISS IV Forest Cover Map 2014-15 (Forest Survey India) and based on the analysis of LISS IV Forest Cover Map 2014-15 (Forest Survey India, Google Timeline changes corroborated by LISS III Forest Cover Map 2012-13, North & South Goa Divisional history for offence cases, illegal felling, Tree Felling permissions, FCA & Court orders (if any) etc.

Regarding the review of balance 58 survey numbers (except those which are already obtained finally after acceptance of the report of the previous review committee under DCF (WP) by NGT) which are qualifying the area and canopy density criteria decision was taken to hold field verification for assessing the species composition criteria. Accordingly, a proposal seeking Govt approval for inviting representations/objections & contact details of the land owners through public notice and issue of addendum to the notification dated 18.09.2020 including three more villages for the purpose of ground verification has been sent to the Government **(Annexure IX)**.

Summary of the Report

i) Till now, the review committee has prepared five interim reports disposing total 1630 survey numbers out of total 3349 (3195 survey numbers provisionally identified by Thomas and Araujo Committees plus 154 Survey numbers provisionally identified and excluded by



 ACF (N) ACF(S) AC (N) AC (S) DIR (DSLRL) DIR (AGRI) DCF (WP) CCF

Thomas and Araujo Committees) provisionally identified by North Goa and South Goa Forest Division committees (also known as Thomas and Araujo Committees) and all the four interim reports have been uploaded on the website of Goa Forest department after Government seeking approval.

ii) In the fifth interim report, by disposing of an additional 171 Survey Nos, a total 1630 out of 3349 (3195 survey numbers identified by Thomas and Araujo Committees plus 154 Survey numbers identified and excluded by Thomas and Araujo Committees) Survey Nos has been completely disposed off. Proposal for inviting objections for starting field exercise to find out species composition in 58 survey numbers which were provisionally identified and excluded by the Thomas and Araujo committees in the final report and falling in the patches qualifying area and canopy density criteria has been submitted for State Government approval. As the area to be enumerated is less than 1 SqKm, it was expected that enumeration exercise for this area may be completed in 15 days.

Details of such survey numbers are submitted to the Government as indicated in the Annexures, summary of which is reproduced below.

Progress achieved in review of private forests	Total number of Sy. Nos finalized by review committee	Qualifying Sy. Nos (area in Ha)	Non qualifying Sy. Nos	Sy No. with Extent of Private Forests as per previous review committee under DCF (WP)/ Govt Forest
1 st Interim Report	858	10 (47.03 Ha)	750	98
2 nd Interim Report	378	05 (22.56 Ha)	351	22
3 rd Interim Report	70	09 (76.94 Ha)	61	-
4 th Interim Report	153	07 (143.18Ha)	145	1
5 th Interim Report	171	10(39.23 Ha)	151	10
Cumulative progress as on 19.04.2022	1630	41(328.94)	1458	131

 ACF (N)
  ACF (S)
  AC (N)
  AC (S)
  DIR (DSL)
  DIR (AGRI)
  BCF (WP)
  CCF

iii) Out of an area around 9183 Ha corresponding to 3195 sy Nos which qualify canopy and area criteria, the ground verification, enumeration & survey of area of approximately 8984 hectares have been completed as on 15.03.2022. Thus, enumeration of around 98% area is complete. The ground verification in the balance area could not be completed due to strong public opposition in the field. Balance area (around 200 Ha) for which strong public opposition is reported are to be verified, surveyed & demarcated on ground after consultation with the land owners or to be taken up through police protection if consultation does not work; hearings to be held for affected persons (and 100% enumeration to be done in case of objector insisting for it) for which additional time is essential.

iv) Detailed Status of Qualifying area is as follows:

- a) Approximate qualifying area- Gross area 2879.12 Ha which includes 419.24 Ha of already finalized area by previous review committee chaired by DCF (Working Plan) thus giving a net additional area of approx 2459.88 Ha.
- b) 2459.88 Ha area included 953.466 Ha (excluding 419.24 Ha area in Sy. No.102 in Village Keri (Querim), Sattari Taluka is part of 41.2 SqKm area demarcated by Forest Department Demarcation team) area for which Divisions have reported that plan has been prepared and 1506.414 Ha is notional area based on qualifying points for which preparation of plans is in progress and exact area will be known on preparation of plan.
- c) Out of 953.466 Ha area for which it has been reported that plan has been completed by the Divisions, plans for 710 Ha have been received to the review committee/ DCF (Working Plan).
- d) Hearing for a qualified area of 710 Ha has been held till date after which 328 Ha has been finalized in all respect and reverification/100% enumeration ordered for the remaining 382 Ha after hearing of objectors.

Though enumeration through sampling of almost the entire qualifying area has been completed, additional time is required for preparation of



 ACF (N) ACF(S) AC (N) AC (S) DIR (DSLRL) DIR (AGRI) DCF (WPP) CCF

remaining plans, hearing of remaining affected persons and reverification/100% enumeration as decided after the hearing of affected persons as per approved methodology.

ACF (HQ) (North)
Member

ACF (HQ) (South)
Member

Additional Collectors (North)
Member

Additional Collectors (South)
Member

Director (Agriculture)
Member

Director (Survey and Land Records)
Member

DCF (Working Plan)
Member Secretary

Chief Conservator of Forests
Chairman

ACF (N)

ACF (S)

AC (N)

AC (S)

DIR (DSLRL)

DIR (AGRI)

DCF (WP)

CCF

Evaluation of Survey Nos identified by V.T.Thomas and F.X. Araujo Committee but same were partly or fully reviewed by earlier Review Committee (Status as per committee headed by DCF (Working Plan) Deepshikha Sharma Committee included report of which has been accepted by Hon'ble NGT in O.A. No.479/18


Sr. No.	Taluka	village	Area as per form I & XIV (InHa)	Sy.No. Identified by Sawant Committee	Sy.No. Identified by Karapurkar Committee	Sy.No. Identified by V.T. Thomas Committee	Sy.No. Identified by F.X. Araujo Committee	Sy.No. reviewed and finalised by Dy. Conservator of Forests (WP) review Committee headed by Deepshikha Sharma	Status as on date after Review by Deputy Coservator of Forests (WP) Review Committee headed by Deepshikha sharma / Balance area to be reviewed	Decision of Review Committee after analysis based on LISS IV FCM 2014-15 (FSI), Google Timeline change corroborated by LISS III FCM 2012-13, Division offence case, Tree felling, FCA & Court order etc.,if any)
1	Canacona	Poigunim	23.27	258/4	-	-	258	258/4	The area is already reviewed by Deputy Conservator of Forests (WP) review committee headed by Deepshikha Sharma and recommended a patch as Private Forest. The balance area does not qualify the criteria of Private Forest.	The balance area does not qualify the criteria of Private Forest.


ACF(N)


ACF(S)


AC(N)


AC(S)


DIR(DSLR)


DIR(AGRI)


DCF(WP)


CCF

2

	17.26	17/1P			17			17/1 (P)		Deputy Conservator of Forests (WP) review committee headed by Deepshikha Sharma found Sy.No.17/1-A as non-forest and Sy.No.17/1 and 17/1-B partly forest.The balance area does not qualify the criteria of Private Forest.	The balance area does not qualify the criteria of Private Forest.
		1.57	17/1-A(P)					17/1-A(P)			
2	Pilerne	2.87	17/1-B(P)	-	17	-	-	17/1B(P)		Deputy Conservator of Forests (WP) review committee headed by Deepshikha Sharma found Sy.No.17/1-A as non-forest and Sy.No.17/1 and 17/1-B partly forest.The balance area does not qualify the criteria of Private Forest.	The balance area does not qualify the criteria of Private Forest.
3	Bardez	11.6		245/1	245	-		245/1		Sy.No.245/1 is already reviewed by Deputy Conservator of Forests (WP) review committee headed by Deepshikha Sharma and recommended a patch as Private Forest.The balance area does not qualify the criteria of Private Forest.	The balance area does not qualify the criteria of Private Forest.

ACF(N)
 ACF(S)
 AC(N)
 AC(S)
 DIR(DSLR)
 DIR(AGRI)
 DCF(WR)
 CCF

11/10/2018

3

4	Socorro	3.36	292(p)	-	292	-	292(p)	The area is partly demarcated by earlier demarcation team and accepted as such by Deputy Conservator of Forest(WP) review committee headed by Deepshikha Sharma. The balance area does not qualify the criteria of Private Forest. The balance area does not qualify the criteria of Private Forest.
---	---------	------	--------	---	-----	---	--------	---

ACF(N)

ACF(S)

AC(N)

AC(S)

DIR(DSLE)

DIR(AGRI)

DCF(WP)
 CCF

**REVIEW OF SURVEY NOS LISTED AS PRIVATE FORESTS BY THOMAS & ARAUJO COMMITTEE BUT WHICH ARE FULLY / PARTLY
ARE PROPOSED RESERVE FOREST AS PER RECORDS**

Sr. No.	Taluka	Village	Survey numbers identified by the North Goa & South Goa Division Committee V.T. Thomas & F.X. Araujo	Proposed Reserve Forest, reserve forest & unclassified forests Govt Survey no	Remark/ Decision by Committee
1	Salcete	Paroda	53	PROPOSED RESERVE FOREST UNDER IFA, 1927	Full Government Forest- Notified vide Gazette Sr. No.III No.43 dated 25.01.2001, Not to be reviewed.
2	Salcete	Paroda	62	PROPOSED RESERVE FOREST UNDER IFA, 1927	Full Government Forest- Notified vide Gazette Sr. No.III No.43 dated 25.01.2001, Not to be reviewed.
3	Salcete	Paroda	63	PROPOSED RESERVE FOREST UNDER IFA, 1927	Full Government Forest- Notified vide Gazette Sr. No.III No.43 dated 25.01.2001, Not to be reviewed.
4	Salcete	Paroda	65(P)	PROPOSED RESERVE FOREST UNDER IFA, 1927	Full Government Forest- Notified vide Gazette Sr. No.III No.43 dated 25.01.2001, Not to be reviewed.
5	Salcete	Paroda	67(P)	PROPOSED RESERVE FOREST UNDER IFA, 1927	Full Government Forest- Notified vide Gazette Sr. No.III No.43 dated 25.01.2001, Not to be reviewed.
6	Salcete	Paroda	68(P)	PROPOSED RESERVE FOREST UNDER IFA, 1927	Full Government Forest- Notified vide Gazette Sr. No.III No.43 dated 25.01.2001, Not to be reviewed.

ACF(N)

ACF(S)

AC(N)

AC(S)

DIR(D&LR)

DIR(AGRI)

DCF(WP)

CCF

Detailed findings of the Review Committee after field verification for the areas fulfilling 40% canopy density & 5 Ha. area as per Forest Cover Map of Forest Survey of India.

Sr. No.	Taluka	Village	Survey number identified by the North Goa & South Goa SLEC	Survey number fulfilling 40% canopy density & 5Ha area as per forest cover map 2014-15 LISS IV of Forest Survey of India	Map Sheet Number	Area of patch as per LISS IV satellite image ha (Approx)	Canopy Density > 40%	Patch more than 5 Ha	Whether Contiguous Forests / Earlier identified forest	EXTENT OF AREA QUALIFYING PRIVATE FOREST (HA)	Decision of Review Committee after analysis based on LISS IV FCM 2014-15 (FSI), Google Timeline change corroborated by LISS III FCM 2012-13, public hearing, review of objection, Division offence case, Tree Felling, FCA & Court order etc., if any)
1	2	3	4	5	6	7	8	9	10	11	12
1	Quepem	Adnem	67(P)	YES	5	0.46	YES	YES	-	0	The area does not qualify the criteria of Private Forest.
2	Quepem	Adnem	51 (P)	YES	5	0.51	YES	YES	-	0	The area does not qualify the criteria of Private Forest.
3	Quepem	Adnem	54 (P)	YES	5	2.54	YES	YES	-	0	The area does not qualify the criteria of Private Forest.
4	Quepem	Adnem	55 (P)	YES	5	3.35	YES	YES	-	0	The area does not qualify the criteria of Private Forest.


ACF(N)


ACF(S)


AC(N)


AC(S)


DIR(DSLR)


DIR(AGIR)



DCF(WP)


CCF

5	Quepem	Adnem	18 (P)	YES	46	0.67	YES	YES	-	0	The area does not qualify the criteria of Private Forest.
6	Quepem	Adnem	19(P)	YES	46	2.03	YES	YES	-	0	The area does not qualify the criteria of Private Forest.
7	Quepem	Adnem	21(P)	YES	46	3.29	YES	YES	-	0	The area does not qualify the criteria of Private Forest.
8	Quepem	Cacora	26 (P)	YES	58	8	YES	YES	-	0	The area does not qualify the criteria of Private Forest.
9	Quepem	Cacora	92 (P)	YES	58	1.3	YES	YES	-	0	The area does not qualify the criteria of Private Forest.
10	Quepem	Cacora	96 (P)	YES	58	1.24	YES	YES	-	0	The area does not qualify the criteria of Private Forest.
11	Quepem	Cacora	103 (P)	YES	58	0.66	YES	YES	-	0	The area does not qualify the criteria of Private Forest.
12	Quepem	Cacora	104 (P)	YES	58	7.7	YES	YES	-	0	The area does not qualify the criteria of Private Forest.
13	Quepem	Cacora	64 (P)	YES	137	0.72	YES	YES	-	0	The area does not qualify the criteria of Private Forest.
14	Quepem	Cacora	62 (P)	YES	137	5.75	YES	YES	-	0	The area does not qualify the criteria of Private Forest.

 ACF(N)

 ACF(S)

 AC(N)

 AC(S)

 DIR(DSLR)

 DIR(AGIR)

 DCF(WP)

 CCF

15	Quepem	Deao	103 (P)	YES	106	7.23	YES	YES	-	0	The area does not qualify the criteria of Private Forest.
16	Quepem	Deao	102 (P)	YES	106	2.09	YES	YES	-	0	The area does not qualify the criteria of Private Forest.
17	Quepem	Deao	101 (P)	YES	106	21.47	YES	YES	-	0	The area does not qualify the criteria of Private Forest.
18	Quepem	Fatorpa	9 (P)	YES	139	0.05	YES	YES	-	0	The area does not qualify the criteria of Private Forest.
19	Quepem	Fatorpa	10 (P)	YES	139	0.34	YES	YES	-	0	The area does not qualify the criteria of Private Forest.
20	Quepem	Fatorpa	11 (P)	YES	139	0.56	YES	YES	-	0	The area does not qualify the criteria of Private Forest.
21	Quepem	Corla	10(P)	YES	104	48.92	YES	YES	YES	6.968	Part area is identified as Private Forest.
22	Quepem	Sirvoi	43 (P)	YES	150	0.45	YES	YES	YES	0	The area does not qualify the criteria of Private Forest.
23	Quepem	Sirvoi	45 (P)	YES	150	0.42	YES	YES	YES	0	The area does not qualify the criteria of Private Forest.
24	Quepem	Sirvoi	47 (P)	YES	150	3.45	YES	YES	YES	0	The area does not qualify the criteria of Private Forest.

 ACF(N)

 ACF(S)

 AC(N)

 AC(S)

 DIR(DSLR)

 DIR(AGIR)

 DCF(WP)

 CCF

25	Quepem	Sirvoi	48 (P)	YES	150	0.52	YES	YES	YES	YES	0	The area does not qualify the criteria of Private Forest.
26	Quepem	Sirvoi	49(P)	YES	150	0.8	YES	YES	YES	YES	0	The area does not qualify the criteria of Private Forest.
27	Quepem	Sirvoi	50(P)	YES	150	0.06	YES	YES	YES	-	0	The area does not qualify the criteria of Private Forest.
28	Quepem	Sirvoi	90(P)	YES	150	1.141	YES	YES	YES	-	0	The area does not qualify the criteria of Private Forest.
29	Quepem	Sirvoi	91(P)	YES	150	0.94	YES	YES	YES	-	0	The area does not qualify the criteria of Private Forest.
30	Salcete	Paroda	70	YES	30	0.004	YES	YES	YES	YES	0	The area does not qualify the criteria of Private Forest.
31	Salcete	Cuncolim	338 (P)	YES	64	25.35	YES	YES	YES	-	0	The area does not qualify the criteria of Private Forest.
32	Salcete	Cuncolim	339 (P)	YES	64	7.75	YES	YES	YES	-	0	The area does not qualify the criteria of Private Forest.
33	Salcete	Velim	357 (P)	YES	54	2.56	YES	YES	YES	-	0	The area does not qualify the criteria of Private Forest.
34	Salcete	Velim	364 (P)	YES	54	1.52	YES	YES	YES	-	0	The area does not qualify the criteria of Private Forest.

AC(N)

AC(S)

AC(N)

AC(S)

DJR(DSLR)

DIR(AGIR)

DCF(WP)

CCF

35	Salcete	Loutulim	249	YES	39	0.03	YES	YES	YES	-	0	The area does not qualify the criteria of Private Forest.
36	Salcete	Loutulim	256	YES	39	0.19	YES	YES	YES	-	0	The area does not qualify the criteria of Private Forest.
37	Salcete	Loutulim	211	YES	39	1.51	YES	YES	YES	-	0	The area does not qualify the criteria of Private Forest.
38	Salcete	Loutulim	212	YES	39	2.09	YES	YES	YES	-	0	The area does not qualify the criteria of Private Forest.
39	Salcete	Loutulim	213	YES	39	0.94	YES	YES	YES	-	0	The area does not qualify the criteria of Private Forest.
40	Salcete	Raia	191(P)	-	-	-	-	-	-	-	0	The area does not qualify the criteria of Private Forest.
41	Salcete	Macasana	150	YES	45	0.014	YES	YES	YES	-	0	The area does not qualify the criteria of Private Forest.
42	Salcete	Macasana	154	YES	45	0.002	YES	YES	YES	-	0	The area does not qualify the criteria of Private Forest.
43	Canacona	Nagarcem Palolem	249 (P)	YES	82	5.43	YES	YES	YES	-	0	The area does not qualify the criteria of Private Forest.
44	Canacona	Nagarcem Palolem	252(P)	YES	82	2.8	YES	YES	YES	-	0	The area does not qualify the criteria of Private Forest.

AC(N)

AC(S)

AC(N)

AC(S)

DIR(DSER)

DIR(AGIR)

DCF(WP)

CCF

45	Canacona	Nagarcem Palolem	159(P)	YES	83	9.03	YES	YES	YES	YES	5.902	Part area is identified as Private Forest.
46	Canacona	Nagarcem Palolem	162(P)	YES	83	1.18	YES	YES	YES	YES	1.185	Part area is identified as Private Forest.
47	Canacona	Poiguinim	5 (P)	YES	81	1.58	YES	YES	YES	-	0	The area does not qualify the criteria of Private Forest.
48	Canacona	Poiguinim	6(P)	YES	81	4.96	YES	YES	YES	YES	0	The area does not qualify the criteria of Private Forest.
49	Canacona	Poiguinim	76	YES	81	5.79	YES	YES	YES	YES	0	The area does not qualify the criteria of Private Forest.
50	Canacona	Poiguinim	72 (P)	YES	81	7.81	YES	YES	YES	YES	0	The area does not qualify the criteria of Private Forest.
51	Canacona	Poiguinim	77	YES	81	6.27	YES	YES	YES	YES	0	The area does not qualify the criteria of Private Forest.
52	Canacona	Poiguinim	102	YES	81	3.94	YES	YES	YES	-	0	The area does not qualify the criteria of Private Forest.
53	Canacona	Poiguinim	105	YES	81	3.15	YES	YES	YES	-	0	The area does not qualify the criteria of Private Forest.
54	Canacona	Poiguinim	106(P)	YES	81	1.75	YES	YES	YES	-	0	The area does not qualify the criteria of Private Forest.

 ACF(N)

 ACF(S)

 AC(N)

 AC(S)

 DIR(DSLR)

 DIR(AGIR)

 DCF(WP)

 CCF

55	Canacona	Poiguinim	107 (P)	YES	81	2.83	YES	YES	YES	-	0	The area does not qualify the criteria of Private Forest.
56	Canacona	Poiguinim	112(P)	YES	81	1.15	YES	YES	YES	-	0	The area does not qualify the criteria of Private Forest.
57	Canacona	Poiguinim	89(P)	YES	81	7.91	YES	YES	YES	YES	0	The area does not qualify the criteria of Private Forest.
58	Canacona	Poiguinim	115	YES	81	4.5	YES	YES	YES	-	0	The area does not qualify the criteria of Private Forest.
59	Canacona	Poiguinim	108(P)	YES	81	6.6	YES	YES	YES	-	0	The area does not qualify the criteria of Private Forest.
60	Canacona	Poiguinim	124	YES	81	3.98	YES	YES	YES	-	0	The area does not qualify the criteria of Private Forest.
61	Canacona	Poiguinim	126	YES	81	3.63	YES	YES	YES	-	0	The area does not qualify the criteria of Private Forest.
62	Canacona	Poiguinim	203	YES	81	7.34	YES	YES	YES	-	0	The area does not qualify the criteria of Private Forest.
63	Canacona	Poiguinim	207	YES	81	6.24	YES	YES	YES	-	0	The area does not qualify the criteria of Private Forest.
64	Canacona	Poiguinim	208	YES	81	3.63	YES	YES	YES	-	0	The area does not qualify the criteria of Private Forest.

 ACF(N)

 ACF(S)

 AC(N)

 AC(S)

 DIR(DSLR)

 DIR(AGIR)

 DCF(WP)

 CCF

65	Canacona	Agonda	78(P)	YES	86	2.66	YES	YES	YES	-	0	The area does not qualify the criteria of Private Forest.
66	Canacona	Agonda	79(P)	YES	86	1.5	YES	YES	YES	-	0	The area does not qualify the criteria of Private Forest.
67	Canacona	Agonda	21(P)	YES	88	0.89	YES	YES	YES	-	0	The area does not qualify the criteria of Private Forest.
68	Canacona	Agonda	10(P)	YES	95	1.14	YES	YES	YES	-	0	The area does not qualify the criteria of Private Forest.
69	Canacona	Agonda	9(P)	YES	95	0.37	YES	YES	YES	-	0	The area does not qualify the criteria of Private Forest.
70	Canacona	Cola	170(P)	YES	96	0.89	YES	YES	YES	-	0	The area does not qualify the criteria of Private Forest.
71	Canacona	Cola	171(P)	YES	96	0.39	YES	YES	YES	-	0	The area does not qualify the criteria of Private Forest.
72	Canacona	Cola	172(P)	YES	96	2.0045	YES	YES	YES	YES	0	The area does not qualify the criteria of Private Forest.
73	Canacona	Cola	173(P)	YES	96	0.05	YES	YES	YES	-	0	The area does not qualify the criteria of Private Forest.
74	Canacona	Cola	174(P)	YES	96	0.39	YES	YES	YES	YES	0	The area does not qualify the criteria of Private Forest.

AC(N)

AC(S)

AC(N)

AC(S)

DIR(DSLR)

DIR(AGIR)

DCF(WP)

CCF

75	Canacona	Cola	175(P)	YES	96	1.32	YES	YES	YES	YES	0	The area does not qualify the criteria of Private Forest.
76	Canacona	Cola	176(P)	YES	96	3.39	YES	YES	YES	YES	0	The area does not qualify the criteria of Private Forest.
77	Canacona	Cola	178(P)	YES	96	10.58	YES	YES	YES	YES	0	The area does not qualify the criteria of Private Forest.
78	Canacona	Cola	194(P)	YES	96	0.02	YES	YES	YES	YES	0	The area does not qualify the criteria of Private Forest.
79	Canacona	Cola	212(P)	YES	96	8.28	YES	YES	YES	YES	0	The area does not qualify the criteria of Private Forest.
80	Canacona	Cola	213(P)	YES	96	2.78	YES	YES	YES	YES	0	The area does not qualify the criteria of Private Forest.
81	Canacona	Cola	214(P)	YES	96	2.43	YES	YES	YES	-	0	The area does not qualify the criteria of Private Forest.
82	Canacona	Cola	215(P)	YES	96	1.81	YES	YES	YES	-	0	The area does not qualify the criteria of Private Forest.
83	Canacona	Cola	216(P)	YES	96	3.2	YES	YES	YES	YES	0	The area does not qualify the criteria of Private Forest.
84	Canacona	Cola	243(P)	YES	96	1.76	YES	YES	YES	YES	0	The area does not qualify the criteria of Private Forest.

 ACF(N)
 ACF(S)
 AC(N)
 AC(S)
 DIR(DSLR)
 DIR(AGIR)
 DCF(WP)
 CCF

85	Canacona	Cola	324(P)	YES	96	0.079	YES	YES	YES	-	0	The area does not qualify the criteria of Private Forest.
86	Canacona	Cola	354(P)	YES	96	0.12	YES	YES	YES	-	0	The area does not qualify the criteria of Private Forest.
87	Canacona	Cola	358(P)	YES	96	3.13	YES	YES	YES	-	0	The area does not qualify the criteria of Private Forest.
88	Canacona	Cola	7(P)	YES	97	5.96	YES	YES	YES	YES	0	The area does not qualify the criteria of Private Forest.
89	Canacona	Cola	20(P)	YES	97	3.52	YES	YES	YES	YES	0	The area does not qualify the criteria of Private Forest.
90	Canacona	Cola	21(P)	YES	97	5.14	YES	YES	YES	YES	0	The area does not qualify the criteria of Private Forest.
91	Canacona	Cola	22(P)	YES	97	6.05	YES	YES	YES	YES	0	The area does not qualify the criteria of Private Forest.
92	Canacona	Cola	23(P)	YES	97	3.44	YES	YES	YES	YES	0	The area does not qualify the criteria of Private Forest.
93	Canacona	Cola	24(P)	YES	97	2.88	YES	YES	YES	-	0	The area does not qualify the criteria of Private Forest.
94	Canacona	Cola	25(P)	YES	97	2.64	YES	YES	YES	-	0	The area does not qualify the criteria of Private Forest.

AC(N)

AC(S)

AC(N)

AC(S)

DIR(DSLR)

DIR(AGIR)

DCF(WP)

CCF

95	Canacona	Cola	31(P)	YES	97	4.62	YES	YES	YES	YES	0	The area does not qualify the criteria of Private Forest.
96	Canacona	Cola	38(P)	YES	97	4.36	YES	YES	YES	YES	0	The area does not qualify the criteria of Private Forest.
97	Canacona	Cola	39(P)	YES	97	1.4	YES	YES	YES	YES	0	The area does not qualify the criteria of Private Forest.
98	Canacona	Cola	37(P)	YES	97	0.63	YES	YES	YES	YES	0	The area does not qualify the criteria of Private Forest.
99	Canacona	Cola	41(P)	YES	97	4.48	YES	YES	YES	YES	0	The area does not qualify the criteria of Private Forest.
100	Canacona	Cola	42(P)	YES	97	1.7	YES	YES	YES	YES	0	The area does not qualify the criteria of Private Forest.
101	Canacona	Cola	43(P)	YES	97	3.67	YES	YES	YES	-	0	The area does not qualify the criteria of Private Forest.
102	Canacona	Cola	44(P)	YES	97	0.25	YES	YES	YES	-	0	The area does not qualify the criteria of Private Forest.
103	Canacona	Cola	52(P)	YES	97	0.04	YES	YES	YES	-	0	The area does not qualify the criteria of Private Forest.
104	Canacona	Cola	55(P)	YES	97	2.85	YES	YES	YES	-	0	The area does not qualify the criteria of Private Forest.

ACF(N)

ACF(S)

AC(N)

AC(S)

DIR(DSLR)

DIR(AGIR)

DCF(WP)

CCF

105	Canacona	Cola	56(P)	YES	97	5.44	YES	YES	YES	YES	0	The area does not qualify the criteria of Private Forest.
106	Canacona	Cola	73(P)	YES	97	1.18	YES	YES	YES	YES	0	The area does not qualify the criteria of Private Forest.
107	Canacona	Cola	75(P)	YES	97	0.54	YES	YES	YES	-	0	The area does not qualify the criteria of Private Forest.
108	Canacona	Cola	91(P)	YES	97	1.62	YES	YES	YES	-	0	The area does not qualify the criteria of Private Forest.
109	Canacona	Cola	92(P)	YES	97	3.29	YES	YES	YES	-	0	The area does not qualify the criteria of Private Forest.
110	Canacona	Cola	96(P)	YES	97	0.079	YES	YES	YES	-	0	The area does not qualify the criteria of Private Forest.
111	Canacona	Cola	26(P)	YES	97	6.25	YES	YES	YES	-	0	The area does not qualify the criteria of Private Forest.
112	Canacona	Cola	30(P)	YES	97	1.17	YES	YES	YES	-	0	The area does not qualify the criteria of Private Forest.
113	Canacona	Cola	131(P)	YES	98	0.19	YES	YES	YES	-	0	The area does not qualify the criteria of Private Forest.
114	Canacona	Cola	136(P)	YES	98	0.31	YES	YES	YES	-	0	The area does not qualify the criteria of Private Forest.

 ACF(N)

 ACF(S)

 AC(N)

 AC(S)

 DIR(DSLR)

 DIR(AGIR)

 DCF(WP) CCF

115	Canacona	Cola	139(P)	YES	98	0.35	YES	YES	YES	YES	0	The area does not qualify the criteria of Private Forest.
116	Canacona	Cola	151(P)	YES	99	1.35	YES	YES	YES	-	0	The area does not qualify the criteria of Private Forest.
117	Canacona	Cola	152(P)	YES	99	0.43	YES	YES	YES	-	0	The area does not qualify the criteria of Private Forest.
118	Canacona	Cola	157(P)	YES	99	3.19	YES	YES	YES	-	0	The area does not qualify the criteria of Private Forest.
119	MORMUGOA	Quelossim	17	YES	135	0.01	YES	YES	YES	-	0	The area does not qualify the criteria of Private Forest.
120	MORMUGOA	Quelossim	23	YES	135	0.12	YES	YES	YES	-	0	The area does not qualify the criteria of Private Forest.
121	MORMUGOA	Issorcim	17	-	-	-	-	-	-	-	0	The area does not qualify the criteria of Private Forest.
122	MORMUGOA	Sancoale	64	-	-	-	-	-	-	-	0	The area does not qualify the criteria of Private Forest.
123	MORMUGOA	Sancoale	50	-	-	-	-	-	-	-	0	The area does not qualify the criteria of Private Forest.
124	MORMUGOA	Sancoale	249	-	-	-	-	-	-	-	0	The area does not qualify the criteria of Private Forest.

ACF(N)

ACF(S)

AC(N)

AC(S)

DIR(DSLR)

DIR(AGIR)

DCF(WP)

CCF

125	Ponda	Nirancal	11	YES	61	0.05	YES	YES	-	0	The area does not qualify the criteria of Private Forest.
126	Bardez	Arpora	57	YES	65	1.92	YES	YES	-	0	The area does not qualify the criteria of Private Forest.
127	Bardez	Arpora	65	YES	65	0.43	YES	YES	-	0	The area does not qualify the criteria of Private Forest.
128	Bardez	Calangute	29	YES	22	1.9	YES	YES	-	0	The area does not qualify the criteria of Private Forest.
129	Bardez	Siolim	226	YES	13	1.54	YES	YES	-	0	The area does not qualify the criteria of Private Forest.
130	Bardez	Siolim	229	YES	13	5.74	YES	YES	-	0	The area does not qualify the criteria of Private Forest.
131	Bardez	Siolim	230	YES	13	0.56	YES	YES	-	0	The area does not qualify the criteria of Private Forest.
132	Bardez	Siolim	227	YES	13	0.029	YES	YES	-	0	The area does not qualify the criteria of Private Forest.
133	Bardez	Siolim	248	YES	73	2.14	YES	YES	-	0	The area does not qualify the criteria of Private Forest.
134	Bardez	Siolim	271	YES	73	0.32	YES	YES	-	0	The area does not qualify the criteria of Private Forest.

 ACF(N)

 ACF(S)

 AC(N)

 AC(S)

 DIR(DSLR)

 DIR(AGIR)

 DCF(WP)

CCF

135	Bardez	Siolim	256	YES	73	2.96	YES	YES	-	0	The area does not qualify the criteria of Private Forest.
136	Bardez	Siolim	296	YES	78	0.19	YES	YES	-	0	The area does not qualify the criteria of Private Forest.
137	Bardez	Siolim	206	YES	78	0.15	YES	YES	-	0	The area does not qualify the criteria of Private Forest.
138	Bardez	Siolim	299	YES	78	0.7	YES	YES	-	0	The area does not qualify the criteria of Private Forest.
139	Bardez	Siolim	199	YES	78	0.36	YES	YES	-	0	The area does not qualify the criteria of Private Forest.
140	Bardez	Siolim	309	YES	77	0.21	YES	YES	-	0.1325	Part area is identified as Private Forest.
141	Bardez	Socorro	211	YES	76	2.19	YES	YES	-	0	The area does not qualify the criteria of Private Forest.
142	Bardez	Socorro	213	YES	76	0.13	YES	YES	-	0	The area does not qualify the criteria of Private Forest.
143	Bardez	Socorro	263	YES	76	4.57	YES	YES	-	0	The area does not qualify the criteria of Private Forest.
144	Bardez	Socorro	225	YES	76	0.056	YES	YES	-	0	The area does not qualify the criteria of Private Forest.

ACF(N)

ACF(S)

AC(N)

AC(S)

DIR(DSLR)

DIR(AGIR)


DCF(WP)

CCF

145	Bardez	Socorro	204	YES	10	10.9	YES	YES	-	6.2385	Part area is identified as Private Forest.
146	Bardez	Assagao	59	YES	77	2.39	YES	YES	-	2.4	Part area is identified as Private Forest.
147	Bardez	Assagao	67	YES	77	7.68	YES	YES	-	9.95	Part area is identified as Private Forest.
148	Bardez	Assagao	68	YES	77	0.021	YES	YES	-	0.3023	Part area is identified as Private Forest.
149	Sattari	Padocem	54	YES	11	4.17	YES	YES	-	0	The area does not qualify the criteria of Private Forest.
150	Sattari	Padocem	55	YES	11	1.8	YES	YES	-	0	The area does not qualify the criteria of Private Forest.
151	Sattari	Padocem	57	YES	11	0.99	YES	YES	-	0	The area does not qualify the criteria of Private Forest.
152	Sattari	Panozem	37(P)	YES	62	22.58	YES	YES	-	0	The area does not qualify the criteria of Private Forest.
153	Sattari	Panozem	6	YES	62	4.18	YES	YES	YES	0	The area does not qualify the criteria of Private Forest.
154	Sattari	Vantem	8	YES	62	2.97	YES	YES	-	0	The area does not qualify the criteria of Private Forest.
155	Sattari	Vantem	7	YES	62	4.6	YES	YES	YES	0	The area does not qualify the criteria of Private Forest.


ACF(N)



ACF(S)


AC(N)


AC(S)


DIR(DSLR)


DIR(AGIR)


DCF(WP)

CCF

156	Sattari	Vantem	9	YES	62	3.91	YES	YES	YES	-	0	The area does not qualify the criteria of Private Forest.
157	Sattari	Vantem	27	YES	62	2.51	YES	YES	YES	-	0	The area does not qualify the criteria of Private Forest.
158	Sattari	Vantem	28	YES	62	3.42	YES	YES	YES	-	0	The area does not qualify the criteria of Private Forest.
159	Sattari	Vantem	29	YES	62	3.38	YES	YES	YES	-	0	The area does not qualify the criteria of Private Forest.
160	Sanguem	Curpem	31(P)	YES	175	0.03	YES	YES	YES	YES	0.0125	Part area is identified as Private Forest.
161	Sanguem	Curpem	37(P)	YES	175	10.05	YES	YES	YES	YES	6.14	Part area is identified as Private Forest.
						510.17					39.2308	

AC(N)

ACF(S)

AC(N)

AC(S)

DIR(DSLR)

DIR(AGIR)

DCF(WP)

CCF