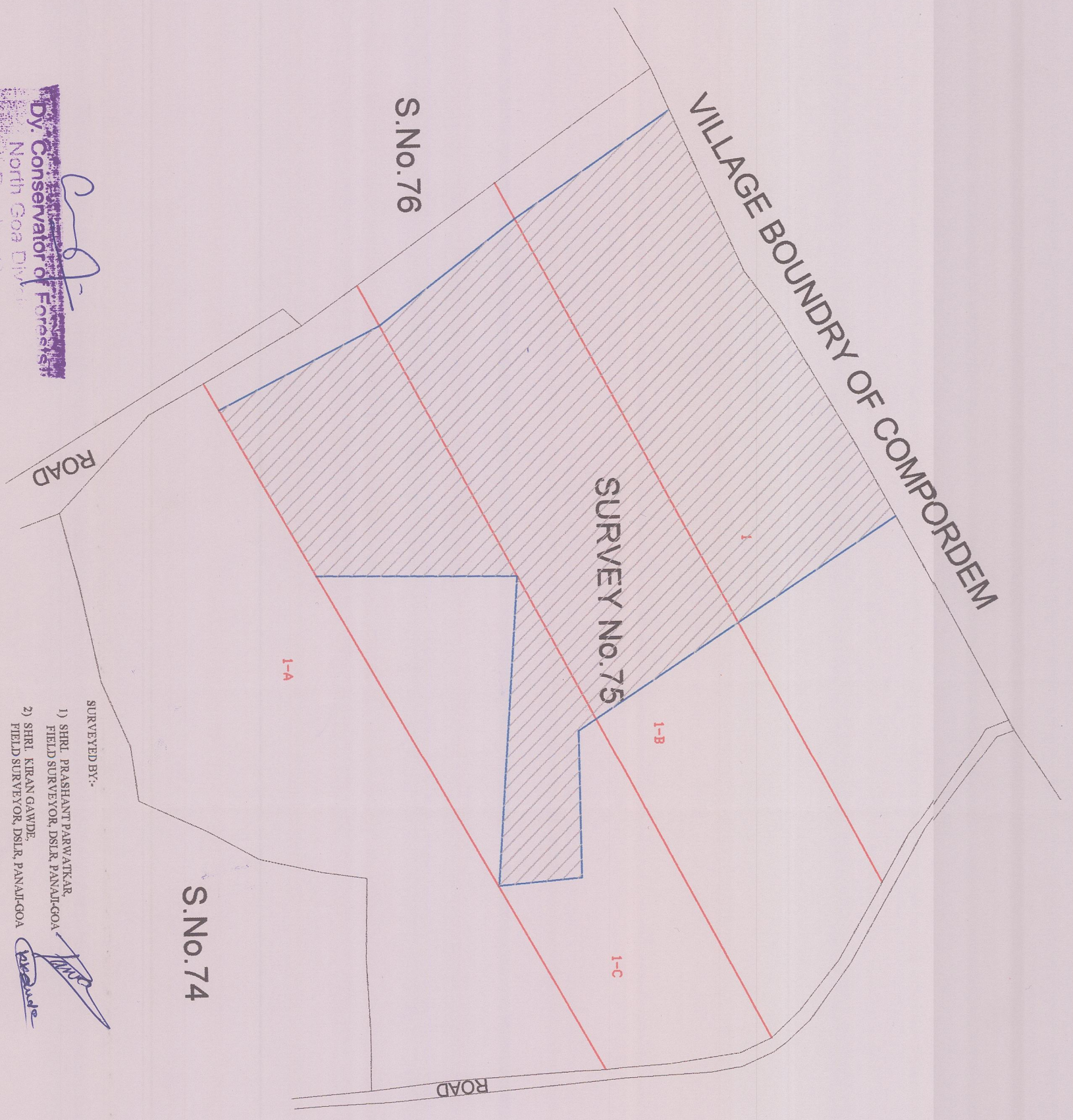





PLAN

SHOWING AREA UNDER PRIVATE FOREST SITUATED
AT VELUZ VILLAGE OF SATTARI TALUKA
SCALE 1:3000



AREA STATEMENT

SURVEY No.	AREA IN HA
75/1 (PART)	3.12
75/1-B (PART)	2.83
75/1-C (PART)	2.23
TOTAL AREA	8.18


Dy. Conservator of Forests
 North Goa Division
 Ponda







SURVEYED BY:-

1) SHRI PRASHANT PARWATKAR
FIELD SURVEYOR, DSLR, PANAJI-GOIA






2) SHRI KIRAN GAWDE,
FIELD SURVEYOR, DSLR, PANAJI-GOIA

POINTS SHOWN ON GROUND BY:-

1) SHRI NARAYAN NAIK,
ROUND FORESTER, VALPOI RANGE, VALPOI-GOIA

 Director DSLR or Nominee Addl. Collector Rev. South Goa A.C.F.	 Addl. Collector Rev. North Goa A.C.F.
 Shri Prashant Parwatkar Addl. Collector South Goa Div.	 Sandeep Azrenkar Environmentalist Working Plan Division
 Shri Kiran Gawde Working Plan Division	 D. S. J. Chaiman Working Plan Division

LEGEND

	AREA UNDER PRIVATE FOREST
	EXISTING DEMARCATED AREA
	VILLAGE BOUNDARY
	SURVEY NUMBER BOUNDARY
	SUB-DIVISION BOUNDARY