



GOVERNMENT OF GOA

6th PART FINAL (INTERIM)-REPORT
OF REVIEW COMMITTEE

APRIL 2023

6th Part final (interim) report of the Review Committee on Private Forest provisionally identified by North and South Goa Forest Division Committees (V. T. Thomas & F. X. Araujo Committees).


A committee (hereinafter referred as Review Committee"), to review provisionally identified Private Forest areas by North and South Goa Forest Division Committees (also known as Thomas & Araujo Committees was constituted vide Government of Goa Notification No. (WP)/Pvt. For/ 16(THC) / 2013(WZ)/ 19-20/26 dated 21/01/2020 (with Conservator of Forests as Chairman) and Vide Notification No. DCF (WP) /Pvt. Forest/16(THC)/ 2013(WZ)/ 19-20/ 119 dated 18/06/2020 (The Chief Conservator of Forests was made the Chairperson).

The Government of Goa has approved all the five interim reports submitted by the Review Committee thereby disposing a total 1630 survey numbers out of 3349 (3195 survey numbers identified by Thomas and Araujo Committees plus 154 Survey numbers identified and excluded by Thomas and Araujo Committees) survey numbers provisionally identified by Thomas and Araujo Committees. All five interim reports were uploaded on the website of Goa Forest Department in compliance to the order of Hon'ble NGT.

As the term interim report creates ambiguity in interpretation and leads to challenging the stand of government in the exercise of identification of private forest as per the direction of Hon'ble Supreme Court, the term "*Interim report*" is hereby replaced henceforth with "*Part final report*" for all purposes.

An extensive ground verification, enumeration and survey exercise on survey numbers qualifying on area and canopy density criteria has been done in the field for evaluating species composition criteria, additional staff from other divisions have been deployed to territorial divisions to enhance the manpower availability for expeditious enumeration in the field.

Despite various field constraints, efforts were taken up to complete the review work in a time bound manner, where substantial progress has been made in the field, enumeration through sampling is completed on field and


ACF (N) ACF(S) AC (N) AC (S) DIR (DSLRT) DIR (AGRI) DCF (WFF) CCF

as per the recent status 25.63 Sq km out of 91.83 Sq km has qualified all the private forest criteria and is being reviewed by the review committee for finalisation.

The status of progress achieved in enumeration of private forest areas as on date is shown as under:

Division	Status of review after completion of filed enumeration		
	Total area enumerated	Area qualified in field survey	Plan completed
North	1848.99 ha	719.49 ha*	593.89 ha*
South	6906.27 ha	1843.97 ha*	503.73 ha*
Total	8755.26 ha	2563.46 ha*	1097.62 ha*

*Final status to be determined after hearing of the objectors/representations and total enumeration, if decided.

**Include 419.24 Ha area which were demarcated by the State Level demarcation team and will be excluded in calculation of final additional area qualified as Private Forests.

A. Survey Numbers Identified as Private Forest by Sawant and Karapurkar committees and found partly repeated in Thomas & Araujo Committees:

There are 130 such survey numbers across 39 villages were found to be partly/fully repeated, out of which 88 have been found fully repeated and accordingly status was reported in the first Interim Report. Subsequently, remaining 42 Survey Nos along with its 56 parts were reviewed by the Review Committee and found that in 10 Survey Numbers balance area does not qualify the criteria of private forests and status reported in the subsequent Interim Reports.



 AQF (N) ACP(S) AC (N) AC (S) DIR (DSLRI) DIR (AGRI) DCF (WF) CCF

Thus till 5th interim report, a total of 98 survey numbers were reviewed by the committee.

Now, the committee reviewed the remaining 32 survey numbers during the recent review meetings, by analysing through Google Timeline change corroborated by LISS III FCM 2012- 13, Division offence case, Tree Felling, FCA & Court order etc. found that in 3 survey numbers i.e, 9, 13, 16, of Pomburba village of Bardez taluka the balance area do not fulfil the criteria of private forests, except for 0.07 Ha identified at Sy no 16 of Pomburba village of Bardez taluka.

Thus, a balance of 29 survey number still to be reviewed by the committee **(Annexure-I)**.

B. Survey Numbers identified as Private Forest by earlier demarcation team of the Forest Department (adjoining the Survey Nos. identified as Private Forest by Sawant and Karapurkar Committee) and found partly repeated Thomas & Araujo Committee:

The Review Committee had found that out of total of 39 Survey numbers, adjoining Survey Nos of Sawant and Karapurkar Committee which were demarcated as Private Forests by earlier demarcation team of Forest Department during 2003-2008 were found fully/partly repeated in Survey Numbers identified by Thomas and Araujo Committee.

Till 5th interim report, 19 survey numbers were reviewed by the committee, while the balance 20 survey numbers were reviewed by the committee during the ensuing review meetings through detailed analysis with Google Timeline change corroborated by LISS III FCM 2012- 13, Division offence case, Tree Felling, FCA & Court order etc. found that in Survey Number 36 (P) at Bati village of Sanguem taluka, the balance area 10.05 Ha qualify the criteria for Private Forest and status taken on record **(Annexure-II)**. Thus, a balance of 19 survey number is still to be reviewed in the by the committee.


ACF (N) ACF(S) AC (N) AC (S) DIR (DSLRI) DIR (AGRI) DCF (WP) CCF

C. Survey Numbers recorded as Government Forests and Found mention as Private Forest by Thomas and Araujo Committees:

There are a total of 26 survey numbers recorded as government Forest, have been identified as Private Forest by Thomas & Araujo Committee in its report.

Till 5th interim report, committee had reviewed and identified 14 survey numbers, so during the 16th review meeting balance 12 survey numbers were reviewed and found that 3 survey numbers i.e., 152 (p) of Mullem village of Salcete taluka, Survey number 34 (P) of Agonda village of Canacona taluka and Survey number 44 (P) o Sirvoi of Quepem taluka were notified as proposed reserve forest and committee recommended to take it on record accordingly.


Further the committee decided that the balance 9 Survey numbers which are not notified as government forest, are to be considered and reviewed by following the methodology approved by State Government **(Annexure-III)**.

D. Survey numbers which were provisionally identified and excluded by Thomas and Araujo Committee in its report

There were a total 154 survey numbers including sub division were identified by the Thomas and Araujo committee, which were subsequently excluded in their final report. All those survey numbers were digitized and analyzed in detail by the review committee.

Till 5th interim report 96 survey numbers were reviewed by the committee, thus during 15th review meeting balance survey numbers were reviewed and finalized that seven survey numbers at Kasarvornem, Salvador do Mundo, Azzocim and Gaulim Maula villages were previously reviewed by DCF (WP) committee and the balance area doesn't qualify the private forest criteria. **(Annexure-IV)**.

The Review committee during its 16th review meeting held on 13/4/2023 verified all 48 Survey numbers excluded by Thomas and Araujo committee and found that the survey number 95/6 of Verla of Bardez Taluka was reviewed under repeated survey number category by the committee and reported in its 2nd interim report, thus the survey number is not being


ACF (N) ACF(S) AC (N) AC (S) DIR (DSLRL) DIR (AGRI) DCF (WP) CCF

reviewed by the committee.

Thus, on verification of 47 survey number under excluded survey numbers category, it found that two survey numbers 208 and 221 of Socorro village of Bardez Taluka doesn't qualify the area criteria of private forest.

Balance 45 survey numbers still to be reviewed by the review committee **(Annexure-V)**.

E. Report based on Enumeration results of survey numbers fulfilling area and canopy criteria


The field reports submitted by Sub-Committees were placed before the Review Committee. The Review Committee has reviewed the survey numbers qualifying as private Forests and conducted the hearing of objections/ representations. In case of non-qualifying survey numbers based on enumeration results submitted by the Divisions/sub-committees, detailed analysis through Google Timeline change corroborated by LISS III FCM 2012-13, Division offence case, Tree Felling, FCA & Court order etc. was done. The sub- committee report is enclosed as **(Annexure-VI)**. After detailed evaluation, deliberations and discussion on each report, the decision of the committee on these Survey Numbers is enclosed as **(Annexure-VII)**.

Summary of the Report

i) Till date, the review committee has reviewed and prepared six Part Final reports disposing total 1678 survey numbers out of total 3349 (3195 survey numbers provisionally identified by Thomas and Araujo Committees plus 154 Survey numbers provisionally identified and excluded by Thomas and Araujo Committees) provisionally identified by North Goa and South Goa Forest Division committees (also known as Thomas and Araujo Committees).

ii) The sixth part final report is prepared after reviewing and disposing 48 Survey Nos, thus totalling review work to 1678 out of 3349 (3195 survey numbers identified by Thomas and Araujo Committees plus 154 Survey numbers identified and excluded by Thomas and Araujo Committees).

Details of such survey numbers reviewed and disposed are submitted


ACF (N) ACF (S) AC (N) AC (S) DIR (DSL) DIR (AGRI) DCF (VF) CCF

to the Government as indicated in the Annexures, summary of which is reproduced below.

Progress achieved of review of forests in private	Total number of Sy. No. finalized by review committee	Qualifying Sy. No. (area in Ha)	Non qualifying Sy. Nos	Sy. No, with Extent of Private Forests as per previous review committee under DCF (WP)/Govt Forest
1 st Interim Report	858	10 (47.03 Ha)	750	98
2 nd Interim Report	378	05 (22.56Ha)	351	22
3 rd Interim Report	70	09 (76.94 Ha)	61	—
4 th Interim Report	153	07 (143.18 Ha)	145	1
5 th Interim Report	171	10 (39.23 Ha)	151	10
Cumulative progress up to 5 th Interim report	1630	41 (328.94 Ha)	1458	131
Progress made after 5th up to 13.04.2023	48	17 (116.118 ha)	15	16 (10.057 ha)
Total progress as on 13.04.2023	1678	58 (445.058 ha)	1473	147 (10.057 Ha)

* The committee reviewed and identified an area of 126.175 Ha as private forest in its 6th Part final report.

iii) Detailed Status of Qualifying area is as follows:

Approximate qualifying area identified after sample enumeration is 2563.40 Ha, plans completed for qualifying area by both the divisions as on date for 1097 Ha and is being reviewed by the review committee.

Hearing for 1000 Ha has been conducted till date and committee has



 ACF (N) ACF(S) AC (N) AC (S) DIR (DSLRI) DIR (AGRI) DCF (WP) CCF

finalized an area of 455.184 Ha as private forest which are satisfying all the criteria of private forest.

While 100% enumeration and reverification has been ordered for the remaining 544.816 Ha as per the demand of objectors during public hearing, balance 97.62 Ha is under process of hearing.

Though enumeration by sampling for entire identified survey number is completed, during hearing of affected persons by review committee as per their demand reverification and 100% enumeration are ordered, the exercise is time consuming and exhaustive. Thus, the committee is unable to complete the identification of private forest work in time bound manner.

(IV) Compliance to the Hon'ble NGT Direction: -


Hon'ble National Green Tribunal in its Judgement dated 18/08/2020, directed that

(i) 41.20 sq km area demarcated by Forest Department and 4.91 sq km. identified by the Sharma Committee totalling 46.11 sq km is confirmed and accepted as private forest.

(ii) The Chief Secretary of State Government of Goa is directed to notify the same and make suitable entries in the Revenue records in accordance with rules immediately as soon as possible.

Accordingly, the State Government notified a total 46.11 sq km area as Private Forest (**Annexure-VIII**), as well with suitable amendment in Goa Land Revenue (Records at Right and Register of Cultivators) 2022, the Form-I of Land records shall specify that area notified as Private Forest (**Annexure-IX**).


ACF (N) ACF(S) AC (N) AC (S) DIR (DSL) DIR (AGRI) DCE (WF) CCF


ACP(HQ) (North)
Member


ACP(HQ) (South)
Member


Additional Collector (North)
Member


Additional Collector (South)
Member


Director (Agriculture)
Member


Director (Settlement and Land Records)
Member


DCF (Working Plan)
Member Secretary


Chief Conservator of Forests
Chairman

       
ACP(N) ACP(S) AC(N) AC(S) DIR(DSLR) DIR(AGRI) DCE(WP) CCF


ANNEXURE-I

Evaluation of Survey Nos identified by V.T.Thomas and F.X. Araujo Committee but same were partly or fully reviewed by earlier Review Committee (Status as per committee headed by DCF (Working Plan) Deepshikha Sharma Committee included report of which has been accepted by Hon'ble NGT in O.A. No.479/18

Sr. No.	Taluka	village	Sy.No. Identified by Sawant Committee	Sy.No. Identified by Karapurkar Committee	Sy.No. Identified by V.T.Thomas Committee	Sy.No Identified by F.X.Araujo Committee	Sy.No. reviewed and finalised by Dy.Conservator of Forests (WP) review Committee headed by Deepshikha Sharma	Status as on date after Review by Deputy Coservator of Forests (WP) Review Committee headed by Deepshikha sharma /Balance area to be reviewed	Decision of Review Committee after analysis based on LISS IV FCM 2014-15 (FSI),Google Timeline change corroborated by LISS III FCM 2012-13,Division offence case,Tree felling,FCA & Court order etc.,if any)
1	Bardez	Pomburpa	9/1	-	9	-	9/1	The area is partly demarcated by earlier demarcation team. Balance area does not qualify for the criteria of Private Forest	The balance area in survey number 9 of Pomburpa Village of bardez Taluka does not qualify the criteria of Private Forest
2	Bardez	Pomburpa	16/2	-	16	-	16/2	The area is partly demarcated by earlier demarcation team. Balance area does not qualify for the criteria of Private Forest	The balance 0.07 Ha area in survey number 16/1 of Pomburpa Village of Bardez Taluka is identified as private forest and balance area in survey number 16 of Pomburpa Village of Bardez Taluka does not qualify the criteria of Private Forest



ACF (N)


ACF(S)


AC (N)


AC(S)


DIR (DSLRI)


DIR (AGRI)


DCF (WP)


CCF

ANNEXURE-I

Evaluation of Survey Nos identified by V.T.Thomas and F.X. Araujo Committee but same were partly or fully reviewed by earlier Review Committee (Status as per committee headed by DCF (Working Plan) Deepshikha Sharma Committee included report of which has been accepted by Hon'ble NGT in O.A. No.479/18

Sr. No.	Taluka	village	Sy.No. Identified by Sawant Committee	Sy.No. Identified by Karapurkar Committee	Sy.No. Identified by V.T.Thomas Committee	Sy.No Identified by F.X.Araujo Committee	Sy.No. reviewed and finalised by Dy.Conservator of Forests (WP) review Committee headed by Deepshikha Sharma	Status as on date after Review by Deputy Coservator of Forests (WP) Review Committee headed by Deepshikha sharma /Balance area to be reviewed	Decision of Review Committee after analysis based on LISS IV FCM 2014-15 (FSI),Google Timeline change corroborated by LISS III FCM 2012-13,Division offence case,Tree felling,FCA & Court order etc.,if any)
3	Bardez	Pomburpa	13/1	-	13	-	13/1	The area is partly demarcated by earlier demarcation team. An additional area of 0.62 ha is identified as Private Forest by Review Committee	The balance area in survey number 13 of Pomburpa Village of bardez Taluka does not qualify the criteria of Private Forest
Total								0.07 Ha	


ACF (N)


ACF (S)


AC (N)


AC (S)


DIR (DSL)


DIR (AGRI)


DCF (WP)


CCF


ANNEXURE-II

Evaluation of Survey Number identified by V.T. Thomas and F.X. Araujo Committee but the same were partly or fully already demarcated by Forest Department Demarcation team and incorporated by earlier Review Committee in its report (Status as per Committee headed by DCF (Working Plan) Deepshika Sharma Committee included report of which has been accepted by Hon'ble NGT in O.A. No. 479/18.

Sr.No.	Taluka	Village	Survey number identified by the North Goa & South Goa Forest Division Committee- V.T.Thomas & F.X. Araujo	Survey number demarcated by earlier demaraction team demarcation team of Forest Department during 2003-2009	Remark of the Committee	Decision of Review Committee
1	Sanguem	Bhati	36(P)	36(P)	The patch already demarcated has been recommended by Deepshika Sharma review committee (DCF(WP)) as Private Forest	Survey Number 36 (P) of Bhati Village of Sanguem Taluka is Partly demarcated by earlier demarcation team of Forest Department, Balance 10.05 Ha area is identified as Private Forest by Review Committee.
2			36A(P)			-
Total						10.05 Ha


ACF (N)


ACF (S)


AC (N)


AC (S)


DIR (DSL)


DIR (AGRI)


DCF (WP)


CCF

ANNEXURE-III

REVIEW OF SURVEY NOS LISTED AS PRIVATE FORESTS BY THOMAS & ARAUJO COMMITTEE BUT WHICH ARE FULLY/PARTLY ARE PROPOSED RESERVE FORESTS AS PER RECORDS

Sr. No.	Taluka	Village	Survey numbers Identified by the North Goa & South Goa Forest Division Committee V.T. Thomas & F.X. Araujo	Proposed Reserve Forest, Reserve Forest and Unclassed Forest Govt. Survey no.	Remark/ Decision by Committee
1	Salcete	Mullem	152 (P)	PARTLY AREA PROPOSED RESERVE FOREST UNDER IFA , 1927	Part area is Government Forest- Notified vide Gazette Sr.III No.51 dated 22.3.01 Balance area does not qualified for Private Forest criteria
2	Canacona	Agonda	34 (P)	PROPOSED RESERVE FOREST UNDER IFA , 1927	Full Government Forest- Notified vide Gazette Sr.III No. 2, dated 8.4.04 , Not to be reviewed
3	Quepem	Sirvoi	44 (P)	PROPOSED RESERVE FOREST UNDER IFA , 1927	Full Government Forest- Notified vide Gazette Sr.III No. 40 dated 10.1.78, Not to be reviewed


ACF (N)


ACF (S)


AC (N)


AC (S)


DIR (DSE)


DIR (AGRI)


DCE (WPT)


CCF


ANNEXURE-IV

Evaluation of Survey Nos identified by V.T.Thomas and F.X. Araujo Committee and later on excluded from list of identified private forest but same were partly or fully reviewed by earlier Review Committee (Status as per committee headed by DCF (Working Plan) Deepshikha Sharma Committee included report of which has been accepted by Hon'ble NGT in O.A. No.479/18

Sr. No.	Taluka	village	Sy.No. Identified by Sawant Committee	Sy.No. Identified by Karapurkar Committee	Sy.No. Identified by V.T.Thomas Committee	Sy.No Identified by F.X.Araujo Committee	Sy.No. reviewed and finalised by Dy.Conservator of Forests (WP) review Committee headed by Deepshikha Sharma	Status as on date after Review by Deputy Coservator of Forests (WP) Review Committee headed by Deepshikha sharma /Balance area to be reviewed	Decision of Review Committee after analysis based on LISS IV FCM 2014-15 (FSI),Google Timeline change corroborated by LISS III FCM 2012-13,Division offence case,Tree felling,FCA & Court order etc.,if any)
1	Tiswadi	Azzocim	8/1	-	8	-	8/1	The Survey number 8/1 of Azzocim village of Tiswadi Taluka is already reviewed by Deputy Conservator of Forests (WP) review committee headed by Deepshikha Sharma and recommended a patch as Private Forest	The Balance area of Survey number 8 of Azzocim village of Tiswadi Taluka does not qualify the criteria of Private Forest


ACF (N)


ACF(S)


AC (N)


AC(S)


DIR (DSL)


DIR (AGRI)


DCF (WP)


CCF

ANNEXURE-IV

Evaluation of Survey Nos identified by V.T.Thomas and F.X. Araujo Committee and later on excluded from list of identified private forest but same were partly or fully reviewed by earlier Review Committee (Status as per committee headed by DCF (Working Plan) Deepshikha Sharma Committee included report of which has been accepted by Hon'ble NGT in O.A. No.479/18

Sr. No.	Taluka	village	Sy.No. Identified by Sawant Committee	Sy.No. Identified by Karapurkar Committee	Sy.No. Identified by V.T.Thomas Committee	Sy.No Identified by F.X.Araujo Committee	Sy.No. reviewed and finalised by Dy.Conservator of Forests (WP) review Committee headed by Deepshikha Sharma	Status as on date after Review by Deputy Coservator of Forests (WP) Review Committee headed by Deepshikha sharma /Balance area to be reviewed	Decision of Review Committee after analysis based on LISS IV FCM 2014-15 (FSI),Google Timeline change corroborated by LISS III FCM 2012-13,Division offence case,Tree felling,FCA & Court order etc.,if any)
2	Pernem	Casarvornem	7(p)	-	7	-	7(p)	Survey Number 7(p) of Casarvornem village of Pernem Taluka is already reviewed by Deputy Conservator of Forests (WP) review committee headed by Deepshikha Sharma and recommended a patch as Private Forest	The Balance area of Survey Number 7 of Casarvornem village of Pernem Taluka does not qualify the criteria of Private Forest


ACF (N)


ACF(S)


AC (N)


AC(S)


DIR (DSLRI)


DIR (AGRI)


DCF (WP)


CCF

ANNEXURE-IV

Evaluation of Survey Nos identified by V.T.Thomas and F.X. Araujo Committee and later on excluded from list of identified private forest but same were partly or fully reviewed by earlier Review Committee (Status as per committee headed by DCF (Working Plan) Deepshikha Sharma Committee included report of which has been accepted by Hon'ble NGT in O.A. No.479/18

Sr. No.	Taluka	village	Sy.No. Identified by Sawant Committee	Sy.No. Identified by Karapurkar Committee	Sy.No. Identified by V.T.Thomas Committee	Sy.No Identified by F.X.Araujo Committee	Sy.No. reviewed and finalised by Dy.Conservator of Forests (WP) review Committee headed by Deepshikha Sharma	Status as on date after Review by Deputy Coservator of Forests (WP) Review Committee headed by Deepshikha sharma /Balance area to be reviewed	Decision of Review Committee after analysis based on LISS IV FCM 2014-15 (FSI),Google Timeline change corroborated by LISS III FCM 2012-13,Division offence case,Tree felling,FCA & Court order etc.,if any)
3	Pernem	Casarvornem	270(p)	-	270	-	270(p)	Survey Number 270(p) of Casarvornem village of Pernem Taluka is already reviewed by Deputy Conservator of Forests (WP) review committee headed by Deepshikha Sharma and recommended a patch as Private Forest	The Balance area of Survey Number 270 of Casarvornem village of Pernem Taluka does not qualify the criteria of Private Forest


ACF (N)


ACF (S)


AC (N)


AC (S)


DIR (DSL)


DIR (AGRI)


DCF (WP)


CCF

ANNEXURE-IV

Evaluation of Survey Nos identified by V.T.Thomas and F.X. Araujo Committee and later on excluded from list of identified private forest but same were partly or fully reviewed by earlier Review Committee (Status as per committee headed by DCF (Working Plan) Deepshikha Sharma Committee included report of which has been accepted by Hon'ble NGT in O.A. No.479/18

Sr. No.	Taluka	village	Sy.No. Identified by Sawant Committee	Sy.No. Identified by Karapurkar Committee	Sy.No. Identified by V.T.Thomas Committee	Sy.No Identified by F.X.Araujo Committee	Sy.No. reviewed and finalised by Dy.Conservator of Forests (WP) review Committee headed by Deepshikha Sharma	Status as on date after Review by Deputy Coservator of Forests (WP) Review Committee headed by Deepshikha sharma / Balance area to be reviewed	Decision of Review Committee after analysis based on LISS IV FCM 2014-15 (FSI),Google Timeline change corroborated by LISS III FCM 2012-13,Division offence case,Tree felling,FCA & Court order etc.,if any)
4	Bardez	Salvador do Mundo	236/0	-	236(p)	-	236/0	Survey Number 236/0 of Salvador do Mundo village of Bardez taluka is already reviewed by Deputy Conservator of Forests (WP) review committee headed by Deepshikha Sharma and recommended a patch as Private Forest	The Balance area of Survey Number 236(p) of Salvador do Mundo village of Bardez taluka does not qualify the criteria of Private Forest


ACF (N)


ACF (S)


AC (N)


AC (S)


DIR (DSL)


DIR (AGRI)


DCF (WP)


CCF

ANNEXURE-IV

Evaluation of Survey Nos identified by V.T.Thomas and F.X. Araujo Committee and later on excluded from list of identified private forest but same were partly or fully reviewed by earlier Review Committee (Status as per committee headed by DCF (Working Plan) Deepshikha Sharma Committee included report of which has been accepted by Hon'ble NGT in O.A. No.479/18

Sr. No.	Taluka	village	Sy.No. Identified by Sawant Committee	Sy.No. Identified by Karapurkar Committee	Sy.No. Identified by V.T.Thomas Committee	Sy.No Identified by F.X.Araujo Committee	Sy.No. reviewed and finalised by Dy.Conservator of Forests (WP) review Committee headed by Deepshikha Sharma	Status as on date after Review by Deputy Coservator of Forests (WP) Review Committee headed by Deepshikha sharma /Balance area to be reviewed	Decision of Review Committee after analysis based on LISS IV FCM 2014-15 (FSI),Google Timeline change corroborated by LISS III FCM 2012-13,Division offence case,Tree felling,FCA & Court order etc.,if any)
5	Bardez	Salvador do Mundo	266/0	-	266(p)	-	266/0	Survey Number 266/0 of Salvador do Mundo village of Bardez taluka is already reviewed by Deputy Conservator of Forests (WP) review committee headed by Deepshikha Sharma and recommended a patch as Private Forest	The Balance area of Survey Number 266(p) of Salvador do Mundo village of Bardez taluka does not qualify the criteria of Private Forest


ACF (N)


ACF(S)


AC (N)


AC(S)


DIR (DSLIR)


DIR (AGRI)


DCF(WP)


CCF

ANNEXURE-IV


Evaluation of Survey Nos identified by V.T.Thomas and F.X. Araujo Committee and later on excluded from list of identified private forest but same were partly or fully reviewed by earlier Review Committee (Status as per committee headed by DCF (Working Plan) Deepshikha Sharma Committee included report of which has been accepted by Hon'ble NGT in O.A. No.479/18

Sr. No.	Taluka	village	Sy.No. Identified by Sawant Committee	Sy.No. Identified by Karapurkar Committee	Sy.No. Identified by V.T.Thomas Committee	Sy.No Identified by F.X.Araujo Committee	Sy.No. reviewed and finalised by Dy.Conservator of Forests (WP) review Committee headed by Deepshikha Sharma	Status as on date after Review by Deputy Coservator of Forests (WP) Review Committee headed by Deepshikha sharma /Balance area to be reviewed	Decision of Review Committee after analysis based on LISS IV FCM 2014-15 (FSI),Google Timeline change corroborated by LISS III FCM 2012-13,Division offence case,Tree felling,FCA & Court order etc.,if any)
6	Tiswadi	Gaulim Maula	31/1	-	31	-	31/1	The Survey number 31/1 of Gaulim Maula village of Tiswadi Taluka is already reviewed by Deputy Conservator of Forests (WP) review committee headed by Deepshikha Sharma and recommended a patch as Private Forest	The Balance area of Survey number 31 of Gaulim Maula village of Tiswadi Taluka does not qualify the criteria of Private Forest

Note:- Appeals have been preferred against the order of Hon'ble NGT dated 18-08-2020 before the Hon'ble Supreme Court of India in the matters of Salgaonkar Marine Pvt. Ltd., V/s State of Goa and Ors. In Civil Appeal Dairy No. 29658 of 2021. Dairy No. 29647 of 2021 (pertaining to Sy. No. 31/1 of Gaulim-Moula Village of Tiswadi Taluka) wherein Hon'ble Supreme Court vide its order dated 11-02-2022 has directed to maintain the status quo, hence, notification of the private forests in respect of the area comprising the said survey numbers which are subject matters of the said Civil Appeals shall be subject to outcome of the said Civil Appeals.


ACF (N)


ACF(S)


AC (N)


AC(S)


DIR (DSLRL)


DIR (AGRI)


DCF (WP)


CCF

ANNEXURE-IV

Evaluation of Survey Nos identified by V.T.Thomas and F.X. Araujo Committee and later on excluded from list of identified private forest but same were partly or fully reviewed by earlier Review Committee (Status as per committee headed by DCF (Working Plan) Deepshikha Sharma Committee included report of which has been accepted by Hon'ble NGT in O.A. No.479/18

Sr. No.	Taluka	Village	Sy.No. Identified by Sawant Committee	Sy.No. Identified by Karapurkar Committee	Sy.No. Identified by V.T.Thomas Committee	Sy.No Identified by F.X.Araujo Committee	Sy.No. reviewed and finalised by Dy.Conservator of Forests (WP) review Committee headed by Deepshikha Sharma	Status as on date after Review by Deputy Coservator of Forests (WP) Review Committee headed by Deepshikha sharma /Balance area to be reviewed	Decision of Review Committee after analysis based on LISS IV FCM 2014-15 (FSI),Google Timeline change corroborated by LISS III FCM 2012-13,Division offence case,Tree felling,FCA & Court order etc.,if any)
7	Tiswadi	Gaulim Maula	39/2	-	39	-	39/2	The Survey number 39/2 of Gaulim Maula village of Tiswadi Taluka is already reviewed by Deputy Conservator of Forests (WP) review committee headed by Deepshikha Sharma and recommended a patch as Private Forest	The Balance area of Survey number 39 of Gaulim Maula village of Tiswadi Taluka does not qualify the criteria of Private Forest

Note:- Appeals have been preferred against the order of Hon'ble NGT dated 18-08-2020 before the Hon'ble Supreme Court of India in the matters of Salgaonkar Marine Pvt. Ltd., V/s State of Goa and Ors. In Civil Appeal Dairy No. 29658 of 2021, Dairy No. 29654 of 2021 (pertaining to **Sy. No. 39/2** of Gaulim-Moula Village of Tiswadi Taluka) wherein Hon'ble Supreme Court vide its order dated 11-02-2022 has directed to maintain the status quo, hence, notification of the private forests in respect of the area comprising the said survey numbers which are subject matters of the said Civil Appeals shall be subject to outcome of the said Civil Appeals.

 ACF (N)
  ACF (S)
  AC (N)
  AC (S)
  DIR (DSL)
  DIR (AGRI)
  DCF (WP)
  CCF


ANNEXURE-V

Findings of Survey Nos identified by V.T.Thomas and F.X. Araujo Committee and later on excluded from list of identified private forest

Sr. No.	Taluka	village	Sy.No. Identified by Sawant Committee	Sy.No. Identified by Karapurkar Committee	Sy.No. Identified by V.T.Thomas Committee	Sy.No Identified by F.X.Araujo Committee	Survey number fulfilling 40% canopy density & 5Ha area as per forest cover map 2014-15 LISS IV of Forest Survey of India	Area of patch as per LISS IV satellite image ha (Approx)	Decision of Review Committee after analysis based on LISS IV FCM 2014-15 (FSI),Google Timeline change corroborated by LISS III FCM 2012-13,Division offence case,Tree felling,FCA & Court order etc.,if any)
1	Bardez	Socorro	221	-	221	-	NO	0.02 Ha	The Balance area of 0.02 Ha in Survey number 221 of Socorro village of Bardez Taluka does not qualify the criteria of Private Forest


ACF (N)


ACF (S)


AC (N)


AC (S)


DIR (DSL)


DIR (AGRI)


DCF (WPT)


CCF

ANNEXURE-V

Findings of Survey Nos identified by V.T.Thomas and F.X. Araujo Committee and later on excluded from list of identified private forest

Sr. No.	Taluka	village	Sy.No. Identified by Sawant Committee	Sy.No. Identified by Karapurkar Committee	Sy.No. Identified by V.T.Thomas Committee	Sy.No Identified by F.X.Araujo Committee	Survey number fulfilling 40% canopy density & 5Ha area as per forest cover map 2014-15 LISS IV of Forest Survey of India	Area of patch as per LISS IV satellite image ha (Approx)	Decision of Review Committee after analysis based on LISS IV FCM 2014-15 (FSI),Google Timeline change corroborated by LISS III FCM 2012-13,Division offence case,Tree felling,FCA & Court order etc.,if any)
2	Bardez	Socorro	208	-	208	-	NO	0.28 Ha	The Balance area of 0.28 Ha in Survey number 208 of Socorro village of Bardez Taluka does not qualify the criteria of Private Forest


ACF (N)


ACF (S)


AC (N)


AC (S)


DIR (DSL)


DIR (AGRI)


DCF (WP)


CCF

ANNEXURE-VII

Detailed findings of the Review Committee after field verification for the areas fulfilling 40% canopy density & 5 Ha. area as per Forest Cover Map of Forest Survey of India

Sr. No	Taluka	Village	Survey Number identified by the North and South Goa SLEC	Survey number fulfilling 40% canopy density & 5 Ha area as per forest cover map 2014-15 LISS IV of Forest Survey of India	Map Sheet Number	Area of patch as per LISS IV Satellite image ha (Approx) within survey Number	Canopy Density >40%	Patch more than 5 Ha	Whether Contiguous to Govt. Forests/ Earlier identified forest	Extent of area Qualifying as private forest (Ha)	Decision of Review Committee after analysis based on LISS IV FCM 2014-15 (FSI),Google Timeline change corroborated by LISS III FCM 2012-13,Division offence case,Tree felling,FCA & Court order etc.,if any)
1	2	3	4	5	6	7	8	9	10	11	12
1	Sanguem	Santona	60(p)	Yes	182	5.66	Yes	Yes	—	4.84	Part area is identified as private forest
2	Sanguem	Neturlim	74(p)	Yes	147	13.35	Yes	Yes	—	4.94	Part area is identified as private forest
3	Sanguem	Tudou	2(p)	Yes	165	56.73	Yes	Yes	—	36.35	Part area is identified as private forest
4	Sanguem	Caranguinim	5(p)	Yes	177	10.17	Yes	Yes	—	5.75	Part area is identified as private forest


ACF (N)


ACF (S)


AC (N)


AC (S)


DIR (DSLRL)


DIR (AGRI)


DCF (WP)


CCF

ANNEXURE-VII

Detailed findings of the Review Committee after field verification for the areas fulfilling 40% canopy density & 5 Ha. area as per Forest Cover Map of Forest Survey of India

Sr. No.	Taluka	Village	Survey Number identified by the North and South Goa SLEC	Survey number fulfilling 40% canopy density & 5 Ha area as per forest cover map 2014-15 LISS IV of Forest Survey of India	Map Sheet Number	Area of patch as per LISS IV Satellite image ha (Approx) within survey Number	Canopy Density >40%	Patch more than 5 Ha	Whether Contiguous to Govt. Forests/ Earlier identified forest	Extent of area Qualifying as private forest (Ha)	Decision of Review Committee after analysis based on LISS IV FCM 2014-15 (FSI),Google Timeline change corroborated by LISS III FCM 2012-13,Division offence case,Tree felling,FCA & Court order etc.,if any)
1	2	3	4	5	6	7	8	9	10	11	12
5	Quepem	Quedem	9(p)	yes	94	29.49	Yes	Yes	—	24.309	Part area is identified as private forest
6	Sanguem	Salauli	38(p)	yes	168	3.79	Yes	Yes	—	1.14	Part area is identified as private forest
7	Dharbandora	Sigao	21	yes	32	53.83	Yes	Yes	—	7.2	Part area is identified as private forest
8	Dharbandora	Sangod	10	yes	67	2.99	Yes	Yes	—	2.84	Part area is identified as private forest


ACF (N)


ACF (S)


AC (N)


AC (S)


DIR (DSLRY)


DIR (AGRI)


DCF (W)


DCF

ANNEXURE-VII

Detailed findings of the Review Committee after field verification for the areas fulfilling 40% canopy density & 5 Ha area as per forest cover map of Forest Survey of India.

Sr. No.	Taluka	Village	Survey number Identified by the North Goa & South Goa SLEC	Survey number fulfilling 40% canopy density & 5Ha area as per forest cover map 2014-15 LISS IV of Forest Survey of India	Map Sheet Number	Area of patch as per LISS IV satellite image ha (Approx)	Canopy Density > 40%	Patch more than 5 Ha	Whether Contiguous to Govt. Forests / Earlier identified forest	EXTENT OF AREA QUALIFYING AS PRIVATE FOREST (HA)	Decision of Review Committee after analysis based on LISS IV FCM 2014-15 (FSI), Google Timeline change corroborated by LISS III FCM 2012-13, public hearing, review of objection, Division offence case, Tree Felling, FCA & Court order etc., if any)
9	Sanguem	Santona	34(p)	Yes	182	4.95	Yes	Yes	No	5.15	Part area is identified as Private Forest
10	Sanguem	Santona	35(p)	Yes	182	12.94	Yes	Yes	No	12.17	Part area is identified as Private Forest
11	Sanguem	Patiem	47(p)	Yes	174	1.39	Yes	Yes	No	0.27	Part area is identified as Private Forest
12	Sanguem	Coranguinim	19(p)	Yes	177	15.08	Yes	Yes	No	2.64	Part area is identified as Private Forest


ACF (N)


ACF (S)


AC (N)


AC (S)


DIR (DSL)


DIR (AGRI)


DCF (WP)


DCF


ANNEXURE-VII

Detailed findings of the Review Committee after field verification for the areas fulfilling 40% canopy density & 5 Ha area as per forest cover map of Forest Survey of India.

Sr. No.	Taluka	Village	Survey number Identified by the North Goa & South Goa SLEC	Survey number fulfilling 40% canopy density & 5Ha area as per forest cover map 2014-15 LISS IV of Forest Survey of India	Map Sheet Number	Area of patch as per LISS IV satellite image ha (Approx)	Canopy Density > 40%	Patch more than 5 Ha	Whether Contiguous to Govt. Forests / Earlier identified forest	EXTENT OF AREA QUALIFYING AS PRIVATE FOREST (HA)	Decision of Review Committee after analysis based on LISS IV FCM 2014-15 (FSI), Google Timeline change corroborated by LISS III FCM 2012-13, public hearing, review of objection, Division offence case, Tree Felling, FCA & Court order etc., if any)
13	Sanguem	Coranguinim	23(p)	Yes	177	6.31	Yes	Yes	No	0.9	Part area is identified as Private Forest
14	Dharbandora	Dharbandora	94	Yes	67	3.74	Yes	Yes	No	3.089	Part area is identified as Private Forest
15	Dharbandora	Dharbandora	106	Yes	67	7.89	Yes	Yes	No	2.89	Part area is identified as Private Forest


ACF (N)


ACF (S)



AC (N)


AC (S)


DIR (DSCR)


DIR (AGRI)


DCF (WP)



CCF

ANNEXURE-VII

Detailed findings of the Review Committee after field verification for the areas fulfilling 40% canopy density & 5 Ha area as per forest cover map of Forest Survey of India.

Sr. No.	Taluka	Village	Survey number Identified by the North Goa & South Goa SLEC	Survey number fulfilling 40% canopy density & 5Ha area as per forest cover map 2014-15 LISS IV of Forest Survey of India	Map Sheet Number	Area of patch as per LISS IV satellite image ha (Approx)	Canopy Density > 40%	Patch more than 5 Ha	Whether Contiguous to Govt. Forests / Earlier identified forest	EXTENT OF AREA QUALIFYING AS PRIVATE FOREST (HA)	Decision of Review Committee after analysis based on LISS IV FCM 2014-15 (FSI), Google Timeline change corroborated by LISS III FCM 2012-13, public hearing, review of objection, Division offence case, Tree Felling, FCA & Court order etc., if any)
16	Quepem	Naquerim	89(p)	Yes	57	1.58	Yes	Yes	No	0.776	Part area is identified as Private Forest
17	Quepem	Naquerim	90(p)	Yes	57	2.97	Yes	Yes	No	0.864	Part area is identified as Private Forest


ACF (N)


ACF (S)

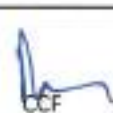

AC (N)


AC (S)


DIR (DSL)


DIR (AGRI)


DCF (WP)


CCF


ANNEXURE-VII

Detailed findings of the Review Committee after field verification for the areas fulfilling 40% canopy density & 5 Ha area as per forest cover map of Forest Survey of India.

Sr. No.	Taluka	Village	Survey number Identified by the North Goa & South Goa SLEC	Survey number fulfilling 40% canopy density & 5Ha area as per forest cover map 2014-15 LISS IV of Forest Survey of India	Map Sheet Number	Area of patch as per LISS IV satellite image ha (Approx)	Canopy Density > 40%	Patch more than 5 Ha	Whether Contiguous to Govt. Forests / Earlier identified forest	EXTENT OF AREA QUALIFYING AS PRIVATE FOREST (HA)	Decision of Review Committee after analysis based on LISS IV FCM 2014-15 (FSI), Google Timeline change corroborated by LISS III FCM 2012-13, public heraing, review of objection, Division offence case, Tree Felling, FCA & Court order etc., if any)
18	Bardes	Carmurlim	172	Yes	78	4.05	Yes	Yes	-	0	The area does not qualify the crierita of Private Forest
19			171	Yes		2.33	Yes	Yes	-	0	The area does not qualify the crierita of Private Forest
20			170	Yes		2.1	Yes	Yes	-	0	The area does not qualify the crierita of Private Forest
21			158	Yes		4.76	Yes	Yes	-	0	The area does not qualify the crierita of Private Forest
22			166	Yes		0.55	Yes	Yes	-	0	The area does not qualify the crierita of Private Forest


ACF (N)


ACF(S)


AC (N)


AC(S)


DIR (DSLIR)


DIR (AGRI)


DCF (WP)


CCF

ANNEXURE-VII

Detailed findings of the Review Committee after field verification for the areas fulfilling 40% canopy density & 5 Ha area as per forest cover map of Forest Survey of India.

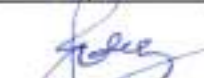
Sr. No.	Taluka	Village	Survey number Identified by the North Goa & South Goa SLEC	Survey number fulfilling 40% canopy density & 5Ha area as per forest cover map 2014-15 LISS IV of Forest Survey of India	Map Sheet Number	Area of patch as per LISS IV satellite image ha (Approx)	Canopy Density > 40%	Patch more than 5 Ha	Whether Contiguous to Govt. Forests / Earlier identified forest	EXTENT OF AREA QUALIFYING AS PRIVATE FOREST (HA)	Decision of Review Committee after analysis based on LISS IV FCM 2014-15 (FSI), Google Timeline change corroborated by LISS III FCM 2012-13, public heraing, review of objection, Division offence case, Tree Felling, FCA & Court order etc., if any)
23	Bardez	Socorro	220	Yes	66	2.48	Yes	Yes	-	0	The area does not qualify the crierita of Private Forest
24			210	Yes	75	0.87	Yes	Yes	-	0	The area does not qualify the crierita of Private Forest
25			264	Yes		0.57	Yes	Yes	-	0	The area does not qualify the crierita of Private Forest
26			346	Yes		2.16	Yes	Yes	-	0	The area does not qualify the crierita of Private Forest
27			347	Yes	69	0.97	Yes	Yes	-	0	The area does not qualify the crierita of Private Forest
28			348	Yes		0.006	Yes	Yes	-	0	The area does not qualify the crierita of Private Forest


ACF (N)


ACF (S)



AC (N)


AC (S)


DIR (DSCR)


DIR (AGRI)


BCF (WR)


CCF


ANNEXURE-VII

Detailed findings of the Review Committee after field verification for the areas fulfilling 40% canopy density & 5 Ha area as per forest cover map of Forest Survey of India.

Sr. No.	Taluka	Village	Survey number Identified by the North Goa & South Goa SLEC	Survey number fulfilling 40% canopy density & 5Ha area as per forest cover map 2014-15 LISS IV of Forest Survey of India	Map Sheet Number	Area of patch as per LISS IV satellite image ha (Approx)	Canopy Density > 40%	Patch more than 5 Ha	Whether Contiguous to Govt. Forests / Earlier identified forest	EXTENT OF AREA QUALIFYING AS PRIVATE FOREST (HA)	Decision of Review Committee after analysis based on LISS IV FCM 2014-15 (FSI), Google Timeline change corroborated by LISS III FCM 2012-13, public heraing, review of objection, Division offence case, Tree Felling, FCA & Court order etc., if any)
29	Bardez	Socorro	341	Yes	69	0.017	Yes	Yes	-	0	The area does not qualify the crierita of Private Forest
30			343	Yes		0.23	Yes	Yes	-	0	The area does not qualify the crierita of Private Forest
31	Dharbandora	Dharbandora	178	Yes	15	2.77	Yes	Yes	-	0	The area does not qualify the crierita of Private Forest
32			179	Yes		1.46	Yes	Yes	-	0	The area does not qualify the crierita of Private Forest
TOTAL						248.014				116.118	


ACF (N)


ACF (S)


AC (N)


AC (S)


DIR (DSER)


DIR (AGRI)


DCF (WPT)


CCF



Government of Goa,
Forest Department
Secretariat, Porvorim - 403 521

Tel Nos: (0832) 2419443/2419792/2419697 e-mail: usforest-sect.goa@nic.in
No.55/DCF(WP)/Court Case/S.C/2021-22/Part file/FD/167 Dated:13/09/2022

NOTIFICATION

Whereas, the Government of Goa in compliance with the Hon'ble Supreme Court order dated 12.12.1996 in Writ Petition (Civil) No. 202/1995, T.N. Godavarman Thirumalpad V/s Union of India and others, has constituted various committees for the identification of Private Forests in the State of Goa from time to time and the process of identification of Private Forest is being monitored by Hon'ble National Green Tribunal (NGT);

And Whereas, in compliance with the Hon'ble NGT order dated 07/01/2016 in Application No.18/2013(THC)(WZ), WZ, Pune, the Government of Goa constituted a Review Committee headed by Deputy Conservator of Forests (Working Plan) vide Notification No.7-1-2009/FOR/087 dated 23.04.2018 (also referred by Hon'ble NGT as Sharma Committee in its order dated 18/08/2020 in Original Application no 479/2018), which reviewed the areas identified by Sawant and Karapurkar Committees and with the approval of the Government, filed its report before Hon'ble National Green Tribunal (NGT) on 06/12/2019;

And Whereas, Hon'ble NGT vide order dated 18/08/2020 in Original Application No. 479/2018 (Earlier O.A.No.18/2013(THC)(WZ)) while accepting the report of the said Review Committee has directed that *41.20 sq. km area demarcated by Forest Department and 4.91 sq. km area identified by the Sharma Committee totalling 46.11 sq. km is confirmed and accepted as private forest and that the Chief Secretary of State of Goa is directed to notify the same and make suitable entries in the Revenue records in accordance with rules immediately as soon as possible.*

Now, therefore, in pursuance of the above directions of the Hon'ble NGT, the Government of Goa hereby notifies 41.20 sq km area demarcated by Forest Department and 4.91 sq. km area identified by the said Review Committee (Sharma Committee) headed by DCF (Working Plan) totalling 46.11 sq. km as Private Forests.

The survey numbers demarcated by Forest Department having an area of 41.20 sq.km and identified by the Review committee (Sharma Committee) having an area of

13/09/2022

...2/-

4.91 sq. km. totalling 46.11 sq. km confirmed and accepted as private forest are specified in the table below.

TABLE

Survey Numbers identified as Private Forest having an area of 46.11 sq.km and accepted by Hon'ble NGT vide order dated 18/08/2020 in Original Application No. 479/2018				
Sr. No.	Taluka	Village	Survey Numbers identified by Sawant Karapurkar Committees and	Adjoining Survey Numbers included by earlier demarcation team of Forest Department
1	Sanguem	Rivona	107,108,126,127, 141(p)	142(p)
2	Sanguem	Neturlim	21(p),105(p)	19(p),22(p)
3	Sanguem	Colomba	48(p),57(p),68(p),1 44(p)	17(p),46(p)
4	Sanguem	Curdi	39(p), 29(p)	38(p)
5	Sanguem	Uguem	39,82(p),68	-
6	Sanguem	Bati	28(p),61	62(p),34(p),35(p), 36(p)
7	Sanguem	Patiem	11(p)	-
8	Sanguem	Cumbari	18(p)	9(p)
9	Sanguem	Viliena	11(p)	14(p)
10	Sanguem	Naiquinim	1	-
11	Sanguem	Rumbrem	9(p)	-
12	Sanguem	Verlem	14(p),18(p),19(p)	-
13	Sanguem	Tudou	6,19	-
14	Sanguem	Potrem	31,32,34	33(p),7(p),8(p) ,9(p)
15	Sanguem	Curpem	5(p)	-
16	Sanguem	Sigonem	2,3	-
17	Sanguem	Calem/ Kalay	71/2(p), 74/1(p), 96/1(p)	-
18	Sanguem	Dongurli	8/0(p)	-
19	Canacona	Loliem	214(p),328/2,328/ 3,246/1,255,256, 257,258	328/1(p)

Sanjo
15/11/2020

.....3/-

20	Canacona	Poinguinim	259/1,258/4,260/ 1,113/0,2/1,41/1, 269/1,270/1,165/ 1,156/1,191(p)	-
21	Canacona	Gaodongrem	168/1,166/1,153/ 1,154/1,155/1,15 8/1	169(p),166/3
22	Canacona	Cola	27(p),106,111(p),1 48(p),125(p),126 (p),127(p),128(p),1 29(p),130(p),60/2,3 4 (p)	28(p),29(p),35(p), 36(p),32(p),33(p), 61(p),110(p),121 (p)
23	Salcete	Raia	364(p),400(p),401(p ,297(p),334(p),201 (p)200(p),397(p),36 3(p),362(p), 398(p)	-
24	Salcete	Loutulim	165(p),166(p),154 (p), 160(p),167(p),193 (p),194(p),201(p),2 02 (p)	166,168(p),169 (p),190(p),191(p) ,192(p)
25	Salcete	Verna	65(p),88(p),64(p)	-
26	Salcete	Curtorim	232/3	233(p),240(p)
27	Salcete	Camurlim	-	180(p),181,182 (p),27(p)
28	Quepem	Zanodem	13(p),14(p),10(p),1 1(p)	1(p),2(p),12(p)
29	Quepem	Pirla	9(p),38/1,39/1,43 (p),44(p), 6(p)	-
30	Quepem	Sulcorna	15(p),16(p),17(p),2 7(p)*,28(p)*,4(p),1 2(p)*	-
31	Quepem	Sirvoi	86(p),88(p),89(p),8 7(p),147(p),148(p), 149(p)	146(p)
32	Quepem	Molcarnem	46(p),47(p),48(p),3 9(p),82(p),83(p)	37(p)
33	Quepem	Nagvem	-	24(p)
34	Quepem	Undorna	17(p)	-
35	Quepem	Padi	22(p),25(p),26(p),2 7(p)	-
36	Quepem	Quedem	30(p)	-
37	Quepem	Maina	16/1	-
38	Quepem	XicXelvona	1(p),32(p),33(p)	22(p)
39	Marmugao	Sancoale	69(p),55(p),56(p)	104(p),64(p)
40	Tiswadi	Bainguinim	16/1(p),26/2(p),31 (p),32(p)	-
41	Tiswadi	Ella	77,79,136,138	-

42	Tiswadi	Goalim-Moula	31/1*,39/2*	-
43	Tiswadi	Mandur	43/1	-
44	Tiswadi	Talaulim	107/1*,106/1*,97/6,97/3,97/2,97/1,107/2	-
45	Tiswadi	Siridao	49	-
46	Tiswadi	Curca	41	-
47	Tiswadi	Morambi-o-Grande	229,227,225,224	-
48	Tiswadi	Azossim	8/1	-
49	Bicholim	Latambarcem	764,765,768	-
50	Dharbandora	Sangod	12/1(p),20/1(p),29/1,33/1(p),18/1	18/5
51	Dharbandora	Molem	17/1(p)	-
52	Dharbandora	Darbandora(Tat hodi)	100/1	100
53	Dharbandora	Darbandora	172/1,208/1(p)	-
54	Dharbandora	Colem	39/2,36/0	-
55	Dharbandora	Surla	6/0(p),16/4,27/0,17/4(p),29/0(p),33/0(p),37/0(p),67/0(p),10/0(p),71/0(p)	16
56	Dharbandora	Sancordem	33/1(p),26/1(p),29/1	-
57	Dharbandora	Piliem	17/1,18/1,19/1,20/1	-
58	Dharbandora	Codli	41(p)	-
59	Dharbandora	Cormonem	-	11(p)
60	Ponda	Nirancal	45/0,111/0,101/0,103/0,31/3,31/0,72/0,73/0	-
61	Ponda	Shiroda	636/1,557/1,605/1	-
62	Ponda	Candepar	120/1,120/2	-
63	Ponda	Cuncoliem	91/0,88/0,90/0,92/2,14/2	-
64	Ponda	Borim	357/1	-
65	Sattari	Codal	6/4,6/5,6/6,6/7,6/8,6/9,10/1,10/2,15/1,15/3,15/4,22/1,22/2,23/1,23/2,23/3,24/0,15/2,6/2	-

66	Sattari	Querim	102/1,24/1,24/2, 93	100(p), 101,103(p),105(p) ,106(p),107(p),108 (p),109(p),111(p), 112(p),114(p),115 (p),116(p) 117(p),121(p),122 (p),123(p), 124,125(p),126 (P),132(p),133(p), 134(p),135(p),136 (p), 146(p),147(p),148 ,149(p),161(p),162 (p),177(p),21(p), 22(p),23,25,26(p), 29(p), 18(p),202(p), 95,94
67	Sattari	Ravona	71/0	-
68	Sattari	Malpona	28/1,35/1	-
69	Sattari	Naneli	30/1,29/0	-
70	Sattari	Melauli	11/1,13/1,86/2	-
71	Sattari	Ansolem	2/1(p),6/1(p),1/2	-
72	Sattari	Naguem	7/2	-
73	Sattari	Saleli	73/2(p)	73/1
74	Sattari	velus	75/1	-
75	Bardez	Penha de Franca	38/1(p),40(p),42(p) ,45(p),39(p),51(p) ,52(p),84(p),85(p), 86(p),92(p),93(p), 104/1(p),104/2(p) ,105/1(p),69/4	89(p),90(p),91(p), 103(p), 13(p),14(p),16(p), 17(p),21(p),29(p), 34(p),33(p),35(p), 50(p),69,104(p), 105(p)
76	Bardez	ReisMagos	32/1(p),41/0,42/ 1*,45/0,47/1,48/ 1,48/1-A- E,48/2,48/3,48/4 ,48/5,50/1,51/1, 51/2,51/3,52/1,5 3/1,54/1,55/1,44 /0*,56/1,56/2,57 /1,57/2,63/0(p), 43/0*,46/0,49/1	47,32(p),42(p), 52, 54,55
77	Bardez	Marna	100/9(p),100/12, 104/1,105/1,105/ 2,105/3,105/24, 105/26,105/34, 105/39,105/48,1 05/49,105/50,10 5/51,105/52,106	101(p),102(p), 103(p),104(p), 105(p),100(p)

Bardez
19/10/20

78	Bardez	Thivim	403/1,403/2,403/3,404/0,405/0,399/1(p),399/12(p),401(p),366/3-A	366/1-A,366/2p,366/4,366/5,366/6,367/2(p),367/3(p),367/4(p),367/5(p),370/1(p),370/2(p),370/3(p),370/3-A(p),399/4,399/5,399/6(p),399/7(p),399/8(p),399/9,399/10,402(p),408,409/6,410/1,410/2,411/4,411/5,412/1(p),413/1,413/2,413/3,415
79	Bardez	Socorro	164(p), 164/1-A(p), 164/1b(p), 164/1C(p),164/1D(p), 164/1E(p),164/1F(p), 164/2(p),165/1-12(p), 166/12(p),172/1(p), 173(p), 174(p),260/1(p), 261/1A(p),261/1B(p), 261/1C(p), 268(p),278(p),291(p), 292(p), 303(p), 304(p), 305(p), 307(p) 167/1(p),170/1(p), 171/1(p), 301(p)	165(p), 166(p), 167(p), 172(p)
80	Bardez	Salvador do Mundo	233/1,233/2,235/0, 236/0,237/0, 239/1, 239/2,266/0,274/0,12 7/1,127/2,127/3, 132/0, 129/1	233, 239(p), 228
81	Bardez	Pomburpa	9/1(p), 12/1, 13/1, 16/2, 74, 71, 29, 40, 50, 61, 15, 27	9, 12, 13, 16
82	Bardez	Pilerne	17/1(p), 17/1-A 17/1-B, 23/1, 23/1-a, 31/1, 30/1, 22/1	17(p), 18(p), 19(p), 20(p),21(p), 23(p), 77(p)
83	Bardez	Verla	94/1(p), 95/1, 95/2, 95/3, 95/5, 95/6, 95/7, 110/2, 110/3, 110/4, 110/5, 110/6, 110/13, 110/14	11/2, 11/3, 11/4, 11/5,11/6
84	Bardez	Assagao	194/1, 194/2, 194/3, 194/4,195/1, 195/4, 160/1, 159/1,198/1, 66/1, 115/1, 110/1, 131/1, 145/1, 144/1, 100/1,99/1, 188/1-12, 189/1-5, 194/5	189, 195, 198, 160(p), 159(p), 145(p), 144(p), 100(p), 99(p)

85	Bardez	Arpora	62/0, 63/0, 64/0, 71/1, 71/2, 71/3, 71/4, 71/5, 71/6, 72/0, 73/1, 73/2, 73/3, 73/4, 81/1-A, 81/2, 81/3, 81/4, 81/6, 81/7, 83/0, 84/1, 84/2, 84/3, 84/4, 84/5, 92/1, 92/2, 92/3, 92/5, 93/1, 93/2	71(p), 73(p), 81(p), 84(p), 92(p), 93(p)
86	Bardez	Nachinola	71, 75, 78, 80, 72	-
87	Bardez	Xelpem (Mapusa)	P. T. S. No. 47, 48, 65, 66, 44	-
88	Bardez	Damedem	P. T. S. No. 10, 11	-
89	Bardez	Cunchelim	P. T. S. No. 35, 55, 57, 58, 78, 79, 81, 102, 103, 80, 73, 74, 75, 76, 77	-
90	Bardez	Acoi	P. T. S. No. 14, 33	Chalta Nos. 16(p), 20(p), 21(p), 23(p), 25(p), 26(p), 27(p), 28(p), 29, 29A, 30, 31, 76, 80, 80A, 81, 81A, 82, 338/A, 38, 29A(p), 29(p), 30, 31(p), 32, 34, 34A, 35
91	Bardez	Siolim	245/1	-
92	Pernem	Dhargal	340/(p), 339(p), 337(p), 336(p)	337
93	Pernem	Casarvornem	6(p), 7(p), 270(p)	-
94	Pernem	Pernem	339/0(p)	-

Note: 1) Any new Survey numbers formed due to partition of any of the above Survey number after the date of identification/demarcation of Private Forests in the field shall be deemed to have notified as Private Forest, if the demarcated area comes within that part as per partition plan.

2) Appeals have been preferred against the order of Hon'ble NGT dated 18.08.2020 before the Hon'ble Supreme Court of India in the matters of Krishna Plantations & ANR Vs State of Goa & Ors in Civil Appeal No.121 of 2021 (pertaining to Sy No. 12(p), 27(p) and 28(p) of Village Sulcoma of Quepem Taluka), in the matters of Pedro Januario Carlos Barreto & ANR Vs State of Goa & Ors in Civil Appeal Diary No. 22384 of 2021 and SLP(C) No. 15542/2021(IX) (pertaining to Sy No. 42/1, 43/0 and 44/0 of Village Reis Magos of Bardez Taluka) and in the matters of Salgaonkar Marine Pvt Ltd Vs State of Goa and Ors in Civil Appeal Diary No. 29658 of 2021 (pertaining to Sy No. 107/1 of Talaulim Village of Tiswadi Taluka), along with Diary

No. 29647 of 2021 (pertaining to Sy No. 31/1 of Gaulim-Moula Village of Tiswadi Taluka), Diary No. 29646 of 2021 (pertaining to Sy No. 106/1 of Talaulim Village of Tiswadi Taluka) and Diary No.29654 of 2021 (pertaining to Sy No.39/2 of Gaulim-Moula Village of Tiswadi Taluka) wherein Hon'ble Supreme Court vide its order dated 01/02/2021, 08/10/2021 and 11/02/2022 respectively has directed to maintain the status quo, hence, notification of the private forests in respect of the area comprising the said survey numbers which are subject matters of the said Civil Appeals shall be subject to outcome of the said Civil Appeals.

The detailed findings of the Review Committee headed by Deputy Conservator of Forests (Working Plan) submitted before Hon'ble National Green Tribunal (NGT) in respect of above said survey numbers is annexed herewith as **Annexure I**.

This Notification shall come into force on the date of its publication in the Official Gazette.

Place: Porvorim - Goa

Dated: -

By Order and in the name of
the Governor of Goa,


(Nathine S. Araujo)
Under Secretary (Forests)

To,

The Director Government Printing Press and Stationery, Panaji for favour of publication in next issue of the Official Gazette, 2 copies of the Gazette may be forwarded to this Department and 4 copies to the Principal Chief Conservator of Forests for record.

Copy to:-

1. The Chief Secretary, Secretariat, Porvorim Goa.
2. The Secretary (Revenue), Secretariat, Porvorim-Goa.
- ✓ 3. The Principal Chief Conservator of Forests, Forest Department, Altinho, Panaji Goa.
4. The Chief Wildlife Warden, Altinho, Panaji, Goa.
5. The Director of Settlement and Land Records, Panaji-Goa.
6. The Department of Panchayat Raj, Panaji, Goa
7. The Director, Directorate of Agriculture, Panaji - Goa.
8. The Chief Town & Country Planner, Town & Country Planning Department, Panaji, Goa.
9. The Collector, North Goa District, Panaji-Goa.
10. The Collector, South Goa District, Panaji-Goa.
11. The Dy. Conservator of Forest (Working Plan Division), Altinho, Panaji-Goa.
12. The Dy. Conservator of Forests, North Goa Division, Ponda-Goa.
13. The Dy. Conservator of Forests, South Goa Division, Margao-Goa.
14. Guard file.
15. O/c.

Panaji, 22nd September, 2022 (Bhadra 31, 1944)

SERIES II No. 25

OFFICIAL GAZETTE



GOVERNMENT OF GOA

PUBLISHED BY AUTHORITY

Note: There is one Extraordinary issue to the Official Gazette, Series II No. 24 dated 15th September, 2022, namely, Extraordinary dated 15-9-2022 from pages 2131 to 2132, regarding Notifications from Goa Legislature Secretariat.

GOVERNMENT OF GOA

Department of Civil Supplies and Consumer Affairs

Corrigendum

No. DCS/ADCS/CC/BIS-AA/61/Part-I/2022-23/1900

Read: Notification No. DCS/ADCS/CC/BIS-AA/61/Part-I/2022-23/1386 dated 25-07-2022.

In the above Notification, Member at Sr. No. 17 may be read as Dy. Director General, Bureau of Indian Standards, Southern Regional Office, Chennai.

All the other contents of the Notification remain unchanged.

By order and in the name of the Governor of Goa.

Gopal A. Parsekar, Director, Civil Supplies and Consumer Affairs & ex officio Joint Secretary.
Panaji, 16th September, 2022.

Department of Co-operation

Office of the Registrar of Co-operative Societies

Order

No. 3-5-10/ADT/STL/PLG/RCS/VOL-IX/Part-I

Read: Order No. 3-5-10/ADT/STL/PLG/RCS/VOL-IX-Part-1/97/1281 dated 20-07-2022.

In pursuance of above referred order constituting District Level Implementation and Monitoring Committee (DLIMC) for South Goa District, the following representatives of the Primary Agricultural Credit Co-operative Societies (PACS) are hereby nominated as members of the DLIMC for the South Goa District under the category of representatives of any two PACS to be nominated by Registrar of Co-operative Societies.

Sr. No.	Name and address of the representative nominated as Member of DLIMC	Name of the PACS
1	2	3
1.	Ashok Gopinath Naik (Secretary), 9923768115, H. No. 25, Konxem-Nirankal, Ponda-Goa	Konxem-Nirankal VK.S.S. Society Ltd., Nirankal, Ponda-Goa.
2.	Mahesh Krishna Naik (Treasurer), 9922015373, H. No. 669, Karai, Shiroda, Ponda-Goa	Adarsh VK.S.S. Society Ltd., Shiroda, Ponda-Goa.

Given under the seal of this office.

Vishant S. N. Gaunekar, Registrar of Co-operative Societies.
Panaji, 14th September, 2022.

Order

No. 3-1-81/EST/RCS/Part-II/1985

On administrative grounds and in exigencies of public work, the Government is pleased to effect transfers of the following Assistant Registrar of Co-operative Societies (Group 'B' Gazetted Officers) under the Office of the Registrar of Co-operative Societies, Department of Co-operation as shown in the table below.

Sr. No.	Name of the Officer transferred	Present posting	Transferred & posted as	To hold additional charge (if any)
1	2	3	4	5
1.	Shri Suraj S. Ghasias	ARCS (South Zone), Margao	ARCS (HQ), Panaji	
2.	Shri Sonu R. Gaunekar	ARCS (Quepem Zone)	ARCS (South Zone), Margao	ARCS (ABN/EXE South).
3.	Shri Santosh P Naik	ARCS (Marketing) & holding addl. charge of CADA	ARCS (Quepem Zone), Quepem	Credit In charge CADA-WRD, Gogol, Margao.
4.	Smt. Smita M. Kankonkar	ARCS (Election Cell North/South)	ARCS (Central Zone), Panaji	
5.	Shri Harish S. Naik	ARCS (Central Zone), Panaji	ARCS (North Zone), Mapusa	
6.	Shri Mahadev N. Kalangutkar	ARCS (North Zone), Mapusa	ARCS (Bicholim Zone)	
7.	Shri Harishchandra S. Gawde	ARCS (ABN/EXE) South	ARCS (Election) North/South	ARCS (Marketing).

Shri Pankaj V. Marathe, ARCS stands relieved of the additional charge of ARCS, Bicholim Zone. The Officers transferred shall complete the handing over-taking over within 3 days from the date of issue of this order and submit compliance report.

By order and in the name of the Governor of Goa.

Vishant S. N. Gaunekar, Registrar of Co-operative Societies & ex officio Joint Secretary (Co-op.),
Panaji, 14th September, 2022.



Department of Education, Art & Culture
Directorate of Higher Education

Order

No. 23/1/2001-DHE/Vol-I/8330

Government is pleased to transfer Mr. Nilesh B. Naik, Assistant Professor in Political Science, Government College of Arts, Science and Commerce, Quepem-Goa to Government College of Arts, Science and Commerce, Khandola-Goa under Directorate of Higher Education with immediate effect in public interest.

He shall draw his salary against the post created vide order No. 1/5/2017-DHE/1024 dated 07-06-2018.

By order and in the name of the Governor of Goa.

Avelina D'sa E Pereira, Under Secretary (Higher Education).

Porvorim, 15th September, 2022.

Department of Forest

Order

No. 6-13(330)-2022-23-FD/Vol.IX/Part/168

- i) In compliance to the Forest (Conservation) Rules, 2022 dated 28-06-2022, the Additional Principal Chief Conservator of Forests (APCCF), Goa shall act as the Nodal Officer for the purpose under the Forest (Conservation) Act, 1980. This is in supersession of Para 2 of Government of Goa order No. 8/7/83/2002/FD/600 dated 13-12-2002.
- ii) Further, in compliance to Rule 8 of the Forest (Conservation) Rules, 2022 dated 28-06-2022, a Project Screening Committee, consisting of the following members is hereby constituted to examine the completeness of the proposal

submitted under clauses (i), (ii) or (iii) of Section 2 of the Act in accordance with Forest (Conservation) Rules, 2022.

The Project Screening Committee shall consist of the following members:

1. Additional Principal Chief — Chairperson.
Conservator of Forests
(Nodal Officer)
2. Conservator of Forests — Member.
(Conservation)
3. Concerned Dy. Conservator — Member.
of Forests
4. Concerned District Collector — Member.
or representative (not below
the rank of Dy. Collector)

5. Dy. Conservator of Forests — Member
(Monitoring & Evaluation) Secretary.

- a. The Project Screening Committee shall meet atleast twice every month and the quorum of the meeting of the Project Screening Committee shall be three.
- b. The Project Screening Committee shall, after examination of the proposals, make recommendation to the State Government or Union territory Administration, as the case may be.

By order and in the name of the Governor of Goa.

Nathine S. Araujo, Under Secretary (Forests).

Porvorim, 13th September, 2022.

Order

No. 4-2-2011/FOR/171

The Governor of Goa is pleased to order transfer and posting of the following Deputy Conservator of Forest, with immediate effect and until further orders in public interest as shown below:-

Sr. No.	Name of the Officer & designation	Present place of posting	Transferred & posted as/charge
1.	Shri Anand Jadhav	DCF (HQ)	DCF (WL & ET), North.

By order and in the name of the Governor of Goa.

Nathine S. Araujo, Under Secretary (Forests).

Porvorim, 15th September, 2022.

Notification

No. 55/DCF(WP)/Court Case/S.C/2021-22/
/Part file/FD/167

Whereas, the Government of Goa in compliance with the Hon'ble Supreme Court order dated 12-12-1996 in Writ Petition (Civil) No. 202/1995, T.N. Godavarman Thirumalpad V/s Union of India and others, has constituted various committees for the identification of Private Forests in the State of Goa from time to time and the process of identification of Private Forest is being monitored by Hon'ble National Green Tribunal (NGT);

And whereas, in compliance with the Hon'ble NGT order dated 07-01-2016 in Application No. 18/2013(THC)(WZ), WZ, Pune, the Government of Goa constituted a Review Committee headed by Deputy Conservator of Forests (Working Plan) vide Notification No. 7-1-2009/FOR/087 dated 23-04-2018 (also referred by Hon'ble NGT as Sharma Committee in its order dated 18-08-2020 in Original Application

No. 479/2018), which reviewed the areas identified by Sawant and Karapurkar Committees and with the approval of the Government, filed its report before Hon'ble National Green Tribunal (NGT) on 06-12-2019;

And whereas, Hon'ble NGT vide order dated 18-08-2020 in Original Application No. 479/2018 [Earlier O.A. No. 18/2013(THC)(WZ)] while accepting the report of the said Review Committee has directed that 41.20 sq. km. area demarcated by Forest Department and 4.91 sq. km. area identified by the Sharma Committee totalling 46.11 sq. km. is confirmed and accepted as private forest and that the Chief Secretary of State of Goa is directed to notify the same and make suitable entries in the Revenue records in accordance with rules immediately as soon as possible.

Now, therefore, in pursuance of the above directions of the Hon'ble NGT, the Government of Goa hereby notifies 41.20 sq. km. area demarcated

by Forest Department and 4.91 sq. km. area identified by the said Review Committee (Sharma Committee) headed by DCF (Working Plan) totalling 46.11 sq. km. as Private Forests.

The survey numbers demarcated by Forest Department having an area of 41.20 sq. km. and identified by the Review Committee (Sharma Committee) having an area of 4.91 sq. km. totalling 46.11 sq. km. confirmed and accepted as private forest are specified in the table below.

TABLE

Survey numbers identified as Private Forest having an area of 46.11 sq. km. and accepted by Hon'ble NGT vide order dated 18-08-2020 in original Application No. 479/2018.

Sr. No.	Taluka	Village	Survey Numbers identified by Sawant and Karapurkar Committees	Adjoining survey numbers included by earlier demarcation team of Forest Department
1	2	3	4	5
1.	Sanguem	Rivona	107, 108, 126, 127, 141 (p)	142(p)
2.	Sanguem	Neturlim	21(p), 105(p)	19(p), 22(p)
3.	Sanguem	Colomba	48(p), 57(p), 68(p), 144(p)	17(p), 46(p)
4.	Sanguem	Curdi	39(p), 29(p)	38(p)
5.	Sanguem	Uguem	39, 82(p), 68	—
6.	Sanguem	Bati	28(p), 61	62(p), 34(p), 35(p), 36(p)
7.	Sanguem	Patiem	11(p)	—
8.	Sanguem	Cumbari	18(p)	9(p)
9.	Sanguem	Viliena	11(p)	14(p)
10.	Sanguem	Naiquinim	1	—
11.	Sanguem	Rumbrem	9(p)	—
12.	Sanguem	Verlem	14(p), 18(p), 19(p)	—
13.	Sanguem	Tudou	6, 19	—
14.	Sanguem	Potrem	31, 32, 34	33(p), 7(p), 8(p), 9(p)
15.	Sanguem	Curpem	5(p)	—
16.	Sanguem	Sigonem	2, 3	—
17.	Sanguem	Calem/Kalay	71/2(p), 74/1(p), 96/1(p)	—
18.	Sanguem	Dongurli	8/0(p)	—
19.	Canacona	Loliem	214(p), 328/2, 328/3, 246/1, 255, 256, 257, 258	328/1(p)
20.	Canacona	Poinguinim	259/1, 258/4, 260/1, 113/0, 2/1, 41/1, 269/1, 270/1, 165/1, 156/1, 191(p)	—
21.	Canacona	Gadongrem	168/1, 166/1, 153/1, 154/1, 155/1, 158/1	169(p), 166/3
22.	Canacona	Cola	27(p), 106, 111(p), 148(p), 125(p), 126(p), 127(p), 128(p), 129(p), 130(p), 60/2, 34(p)	28(p), 29(p), 35(p), 36(p), 32(p), 33(p), 61(p), 110(p), 121(p)

1	2	3	4	5
23.	Salcete	Raia	364(p), 400(p), 401(p), 297(p), 334(p), 201(p), 200(p), 397(p), 363(p), 362(p), 398(p)	—
24.	Salcete	Loutulim	165(p), 166(p), 154(p), 160(p), 167(p), 193(p), 194(p), 201(p), 202(p)	166, 168(p), 169(p), 190(p), 191(p), 192(p)
25.	Salcete	Verna	65(p), 88(p), 64(p)	—
26.	Salcete	Curtorim	232/3	233(p), 240(p)
27.	Salcete	Camurlim	—	180(p), 181, 182(p), 27(p)
28.	Quepem	Zanodem	13(p), 14(p), 10(p), 11(p)	1(p), 2(p), 12(p)
29.	Quepem	Piria	9(p), 38/1, 39/1, 43(p), 44(p), 6(p)	—
30.	Quepem	Sulcorna	15(p), 16(p), 17(p), 27(p)*, 28(p)*, 4(p), 12(p)*	—
31.	Quepem	Sirvoi	86(p), 88(p), 89(p), 87(p), 147(p), 148(p), 149(p)	146(p)
32.	Quepem	Molcarnem	46(p), 47(p), 48(p), 39(p), 82(p), 83(p)	37(p)
33.	Quepem	Nagvem	—	24(p)
34.	Quepem	Undorna	17(p)	—
35.	Quepem	Padi	22(p), 25(p), 26(p), 27(p)	—
36.	Quepem	Quedem	30(p)	—
37.	Quepem	Maina	16/1	—
38.	Quepem	Xic Xelvona	1(p), 32(p), 33(p)	22(p)
39.	Marmugao	Sancoale	69(p), 55(p), 56(p)	104(p), 64(p)
40.	Tiswadi	Bainguinim	16/1(p), 26/2(p), 31(p), 32(p)	—
41.	Tiswadi	Ella	77, 79, 136, 138	—
42.	Tiswadi	Goalim-Moula	31/1*, 39/2*	—
43.	Tiswadi	Mandur	43/1	—
44.	Tiswadi	Talaulim	107/1*, 106/1*, 97/6, 97/3, 97/2, 97/1, 107/2	—
45.	Tiswadi	Siridao	49	—
46.	Tiswadi	Curca	41	—
47.	Tiswadi	Moramby-o-Grande	229, 227, 225, 224	—
48.	Tiswadi	Azossim	8/1	—
49.	Bicholim	Latambarcem	764, 765, 768	—
50.	Dharbandora	Sangod	12/1(p), 20/1(p), 29/1, 33/1(p), 18/1	18/5
51.	Dharbandora	Molem	17/1(p)	—

1	2	3	4	5
52.	Dharbandora	Darbandora (Tathodi)	100/1	100
53.	Dharbandora	Darbandora	172/1, 208/1(p)	—
54.	Dharbandora	Colem	39/2, 36/0	—
55.	Dharbandora	Surla	6/0(p), 16/4, 27/0, 17/4(p), 29/0(p), 33/0(p), 37/0(p), 67/0(p), 10/0(p), 71/0(p)	16
56.	Dharbandora	Sancordem	33/1(p), 26/1(p), 29/1	—
57.	Dharbandora	Pilem	17/1, 18/1, 19/1, 20/1	—
58.	Dharbandora	Codli	41(p)	—
59.	Dharbandora	Commonem	—	11(p)
60.	Ponda	Nirancal	45/0, 111/0, 101/0, 103/0, 31/3, 31/0, 72/0, 73/0	—
61.	Ponda	Shiroda	636/1, 557/1, 605/1	—
62.	Ponda	Candepar	120/1, 120/2	—
63.	Ponda	Cuncolem	91/0, 88/0, 90/0, 92/2, 14/2	—
64.	Ponda	Borim	357/1	—
65.	Sattari	Codal	6/4, 6/5, 6/6, 6/7, 6/8, 6/9, 10/1, 10/2, 15/1, 15/3, 15/4, 22/1, 22/2, 23/1, 23/2, 23/3, 24/0, 15/2, 6/2	—
66.	Sattari	Querim	102/1, 24/1, 24/2, 93	100(p), 101, 103(p), 105(p), 106(p), 107(p), 108(p), 109(p), 111(p), 112(p), 114(p), 115(p), 116(p), 117(p), 121(p), 122(p), 123(p), 124, 125(p), 126(p), 132(p), 133(p), 134(p), 135(p), 136(p), 146(p), 147(p), 148, 149(p), 161(p), 162(p), 177(p), 21(p), 22(p), 23, 25, 26(p), 29(p), 18(p), 202(p), 95, 94
67.	Sattari	Ravona	71/0	—
68.	Sattari	Malpona	28/1, 35/1	—
69.	Sattari	Naneli	30/1, 29/0	—
70.	Sattari	Melauli	11/1, 13/1, 86/2	—
71.	Sattari	Ansolem	2/1(p), 6/1(p), 1/2	—
72.	Sattari	Naguem	7/2	—
73.	Sattari	Saleli	73/2(p)	73/1
74.	Sattari	Velus	75/1	—
75.	Bardéz	Penha de Franca	38/1(p), 40(p), 42(p), 45(p), 39(p), 51(p), 52(p), 84(p), 85(p), 86(p),	89(p), 90(p), 91(p), 103(p), 13(p), 14(p), 16(p), 17(p), 21(p), 29(p),

1	2	3	4	5
			92(p), 93(p), 104/1(p), 104/2(p), 105/1(p), 69/4	34(p), 33(p), 35(p), 50(p), 69 104(p), 105(p)
76.	Bardez	Reis Magos	32/1(p), 41/0, 42/1*, 45/0, 47/1, 48/1, 48/1-A-E, 48/2, 48/3, 48/4, 48/5, 50/1, 51/1, 51/2, 51/3, 52/1, 53/1, 54/1, 55/1, 44/0*, 56/1, 56/2, 57/1, 57/2, 63/0(p), 43/0*, 46/0, 49/1	47, 32(p), 42(p), 52, 54, 55
77.	Bardez	Marna	100/9(p), 100/12, 104/1, 105/1, 105/2, 105/3, 105/24, 105/26, 105/34, 105/39, 105/48, 105/49, 105/50, 105/51, 105/52, 106	101/(p), 102(p), 103(p), 104(p), 105(p), 100(p)
78.	Bardez	Thivim	403/1, 403/2, 403/3, 404/0, 405/0, 399/1(p), 399/12(p), 401(p), 366/3-A	366/1-A, 366/2p, 366/4, 366/5, 366/6, 367/2(p), 367/3(p), 367/4(p), 367/5(p), 370/1(p), 370/2(p), 370/3(p), 370/3-A(p), 399/4, 399/5, 399/6(p), 399/7(p), 399/8(p), 399/9, 399/10, 402(p), 408, 409/6, 410/1, 410/2, 411/4, 411/5, 412/1(p), 413/1, 413/2, 413/3, 415
79.	Bardez	Socorro	164(p), 164/1-A(p), 164/1b(p), 164/1C(p), 164/1D(p), 164/1E(p), 164/1F(p), 164/2(p), 165/1-12(p), 166/12(p), 172/1(p), 173(p), 174(p), 260/1(p), 261/1A(p), 261/1B(p), 261/1C(p), 268(p), 278(p), 291(p), 292(p), 303(p), 304(p), 305(p), 307(p), 167/1(p), 170/1(p), 171/1(p), 301(p)	165(p), 166(p), 167(p), 172(p)
80.	Bardez	Salvador do Mundo	233/1, 233/2, 235/0, 236/0, 237/0, 239/1, 239/2, 266/0, 274/0, 127/1, 127/2, 127/3, 132/0, 129/1	233, 239(p), 228
81.	Bardez	Pomburpa	9/1(p), 12/1, 13/1, 16/2, 74, 71, 29, 40, 50, 61, 15, 27	9, 12, 13, 16
82.	Bardez	Pilerne	17/1(p), 17/1-A, 17/1-B, 23/1, 23/1-a, 31/1, 30/1, 22/1	17(p), 18(p), 19(p), 20(p), 21(p), 23(p), 77(p)
83.	Bardez	Verla	94/1(p), 95/1, 95/2, 95/3, 95/5, 95/6, 95/7, 110/2, 110/3, 110/4, 110/5, 110/6, 110/13, 110/14	11/2, 11/3, 11/4, 11/5, 11/6
84.	Bardez	Assagao	194/1, 194/2, 194/3, 194/4, 195/1, 195/4, 160/1, 159/1, 198/1, 66/1, 115/1, 110/1, 131/1, 145/1, 144/1, 100/1, 99/1, 188/1-12, 189/1-5 194/5	189, 195, 198, 160(p), 159(p), 145(p), 144(p), 100(p), 99(p)
85.	Bardez	Arpora	62/0, 63/0, 64/0, 71/1, 71/2, 71/3, 71/4, 71/5, 71/6, 72/0, 73/1, 73/2, 73/3,	71(p), 73(p), 81(p), 84(p), 92(p), 93(p)

1	2	3	4	5
			73/4, 81/1-A, 81/2, 81/3, 81/4, 81/6, 81/7, 83/0, 84/1, 84/2, 84/3, 84/4, 84/5, 92/1, 92/2, 92/3, 92/5, 93/1, 93/2	
86.	Bardez	Nachinola	71, 75, 76, 80, 72	—
87.	Bardez	Xelpem (Mapusa)	P. T. S. No. 47, 48, 65, 66, 44	—
88.	Bardez	Damedem	P. T. S. No. 10, 11	—
89.	Bardez	Cunchelim	P. T. S. No. 35, 55, 57, 58, 78, 79, 81, 102, 103, 80, 73, 74, 75, 76, 77	—
90.	Bardez	Acci	P. T. S. No. 14, 33	Chaka Nos. 16(p), 20(p), 21(p), 23(p), 25(p), 26(p), 27(p), 28(p), 29, 29A, 30, 31, 76, 80, 80A, 81, 81A, 82, 338/A, 38, 29A(p), 29(p), 30, 31(p), 32, 34, 34A, 35
91.	Bardez	Siolim	245/1	—
92.	Pernem	Dhargal	340/(p), 339(p), 337(p), 336(p)	337
93.	Pernem	Casarvornem	6(p), 7(p), 270(p)	—
94.	Pernem	Pernem	339/0(p)	—

Note: 1) Any new survey numbers formed due to partition of any of the above survey number after the date of identification/demarcation of Private Forests in the field shall be deemed to have notified as Private Forest, if the demarcated area comes within that part as per partition plan.

2) Appeals have been preferred against the order of Hon'ble NGT dated 18-08-2020 before the Hon'ble Supreme Court of India in the matters of Krishna Plantations & ANR Vs State of Goa & Ors. in Civil Appeal No. 121 of 2021 (pertaining to Sy. No. 12(p), 27(p) and 28(p) of Village Sulcoana of Quepem Taluka), in the matters of Pedro Januario Carlos Barreto & ANR Vs State of Goa & Ors. in Civil Appeal Diary No. 22384 of 2021 and SLP(C) No. 15542/2021 (IX) (pertaining to Sy. No. 42/1, 43/0 and 44/0 of Village Reis Megos of Bardez Taluka) and in the matters of Salgsonkar Marine Pvt. Ltd., Vs State of Goa and Ors. in Civil Appeal Diary No. 29658 of 2021 (pertaining to Sy. No. 107/1 of Talaulim Village of Tiswadi Taluka), along with Diary No. 29647 of 2021 (pertaining to Sy. No. 31/1 of Gaulim-Moula Village of Tiswadi Taluka), Diary No. 29646 of 2021 (pertaining to Sy. No. 106/1 of Talaulim Village of Tiswadi Taluka) and Diary No. 29654 of 2021 (pertaining to Sy. No. 39/2 of Gaulim-Moula Village of Tiswadi Taluka) wherein Hon'ble Supreme Court vide its order dated 01-02-2021, 08-10-2021 and 11-02-2022 respectively has directed to maintain the status quo, hence, notification of the private forests in respect of the area comprising the said survey numbers which are subject matters of the said Civil Appeals shall be subject to outcome of the said Civil Appeals.

The detailed findings of the Review Committee headed by Deputy Conservator of Forests (Working Plan) submitted before Hon'ble National Green Tribunal (NGT) in respect of above said survey numbers is annexed herewith as **Annexure I**.

This Notification shall come into force on the date of its publication in the Official Gazette.

By order and in the name of the Governor of Goa.

Nathine S. Araujo, Under Secretary (Forests).

Porvorim, 13th September, 2022.

OFFICIAL GAZETTE

GOVERNMENT OF GOA

PUBLISHED BY AUTHORITY

NOTE

There are three Extraordinary issues to the Official Gazette, Series I No. 49 dated 2-03-2023, namely:—

(1) Extraordinary dated 2-03-2023 from pages 1633 to 1634, Department of Revenue, Notification No. 35/03/2013-RD/Vol-I/295 regarding appointment of date on which the provision of the Indian Stamp (Goa Amendment) Act, 2023 shall come into force.

(2) Extraordinary (No. 2) dated 3-03-2023 from pages 1635 to 1636, Notification from Department of Law regarding the (Mopa Airport Development Authority) (Amendment) Act, 2023.

(3) Extraordinary (No. 3) dated 8-03-2023 from pages 1637 to 1638, Department of Law, Notification No. 8/1/2023-LA regarding the Goa Regularisation of Unauthorized Construction (Amendment) Ordinance, 2023.

INDEX

Department	Notification	Subject	Pages
1	2	3	4
1. Home	Not. - 3/39/2021-HD(G)/670	Declaration of Fire Stations.	1635
2. Goa Legislature Secretariat	Not. - LA/Admn./2023/3327	RRs—Goa Legislature Secretariat	1641
2. Public Health	Not. - Misc/WIFS/2012-L/PHD/Part/318	Facilities under SUMAN initiative.	1643
3. Revenue	Not. - 16/26/2016-RD/PP-L/304	The Goa Land Revenue (Record of Rights and Register of Cultivators) (Amendment) Rules, 2023.	1645
4. Urban Development	Not. - 14/49/20-06MA/Part File/6806	Goa Municipalities Appellate Tribunal (First Amendment) Rules, 2023.	1648
5. Mormugao Port Authority	Not. - GAD/PC-A/42/2023/00202	RRs—Mormugao Port Authority (Hindi Version) —do— (English Version)	1647

GOVERNMENT OF GOA

Department of Home

Home—General Division

Notification

3/39/2021-HD(G)/670

In exercise of the powers conferred by clause (d) of section 2 of the Goa Fire Force

Act, 1986 (Act No. 9 of 1986) and in supersession of Government Notification No. 3/39/2021-HD(G)/6036 dated 28-03-2022, published in the Official Gazette, Series I No. 53 dated 31st March, 2022, the Government of Goa hereby declares the places as specified in column (3) of the Table below to be Fire Stations as per the corresponding entries in Column (2) of the said table:—

- Follow-up for any complication after abortion and appropriate referral, if needed.
- Newborn Care Corners-Essential Newborn Care including resuscitation.
- Birth dose immunization (OPV, BCG, Hep B; as per GoI schedule), Inj. Vit. K 1.
- Early initiation of Breastfeeding including colostrum feeding.
- Exclusive breastfeeding.
- Identification and prompt referral of "at risk" or "sick" newborn.
- 6 Home Based Newborn Care visits.
- Home based Young Child care visits.
- Free Referral of sick neonate and infants under JSSE.
- Use of oral Amoxicillin and injection Gentamycin by ANM at community for neonatal sepsis management.
- In Infant, community level management of Diarrhea with ORS and Zin and Pneumonia with oral Amoxicillin.

By order and in the name of the Governor of Goa,

Gautami Parmekar, Under Secretary (Health).

Porvorim, 27th February, 2023.

◆◆◆
Department of Revenue

—
Notification

16/28/2016-RD/PF-1/304

Whereas, the draft Rules, namely, the Goa Land Revenue (Record of Rights and Register of Cultivators) (Amendment) Rules, 2023 which the Government of Goa proposed to make in exercise of the powers conferred by sub-sections (1) and (2) of section 199 of the Goa Land Revenue Code, 1968 (Act 9 of 1969)

(hereinafter referred to as the "said Code") so as to further amend the Goa Land Revenue (Record of Rights and Register of Cultivators) Rules, 1969, were pre-published as required by sub-section (3) of section 199 of the said Code vide the Government Notification No. 16/28/2016-RD/PF-1/1569 dated 27-12-2022 of the Department of Revenue, in the Official Gazette, Series I No. 40 dated 05-01-2023, inviting objections and/or suggestions from all persons likely to be affected thereby within a period of fifteen days from the date of publication of the said Notification in the Official Gazette;

And whereas, the said Official Gazette was made available to the public on 05-01-2023;

And whereas, no objections or suggestions have been received from the public on the said draft Rules by the Government within the stipulated period;

Now, therefore, in exercise of the powers conferred by sub-section (1) and (2) of section 199 of the Goa Land Revenue Code, 1968 (Act No. 9 of 1969) and all other powers enabling it in this behalf, the Government of Goa hereby makes the following rules so as to further amend the Goa Land Revenue (Record of Rights and Register of Cultivators) Rules, 1969, namely—

1. *Short title and commencement.*— (1) These rules may be called the Goa Land Revenue (Record of Rights and Register of Cultivators) (Amendment) Rules, 2023.

(2) They shall come into force on the date of their publication in the Official Gazette.

2. *Amendment of rule 10.*— In rule 10 of the Goa Land Revenue (Record of Rights and Register of Cultivators) Rules, 1969, in sub-rule (1), after clause (v), the following clause shall be inserted, namely—

"(vi) entry is made to indicate the land as private forest.

Explanation:— Entry under clause (vi) above shall be made by inserting remarks below the row of cultivable area in the Form I of these rules by specifying the area notified as private forest."

By order and in the name of the Governor of Goa.

Durga Kinlekar, Under Secretary (Revenue-I)

Porvorim, 02nd March, 2023.

◆◆◆
Department of Urban Development
Directorate of Municipal Administration

—
Notification

14/49/90-DMA/Part File/4806

Whereas draft rules, namely the Goa Municipalities Appellate Tribunal Rules, 2022 were pre-published as required by sub-section (3) of section 306 of the Goa Municipalities Act, 1968 (Act No. 7 of 1969) under Notification No. 14/49/90-DMA/Part File/3106 dated 14-10-2022 of the Department of Urban Development/Directorate of Municipal Administration, in the Official Gazette, Series I No. 29 dated 20-10-2022 inviting objections and suggestions from all persons likely to be affected thereby before the expiry of fifteen days from the date of publication of the said notification in the Official Gazette:

And whereas the said Gazette was made available to the public on 20th October, 2022.

1646

And whereas no objections and suggestions have been received from the public on the said draft rules, by the Government within the said period of fifteen days.

Now, therefore, in exercise of the powers conferred by sub-section (2) of section 306 read with sections 184B and 184C of the Goa Municipalities Act, 1968 (Act No. 7 of 1969) and all other powers enabling it in that behalf, the Government of Goa hereby makes the following rules so as to further amend the Goa Municipalities Appellate Tribunal Rules, 1989, namely:—

1. *Short title and commencement.*— (1) These rules may be called the Goa Municipalities Appellate Tribunal (First Amendment) Rules, 2023.

(2) They shall come into force on the date of their final publication in the Official Gazette.

2. *Amendment of rule 4.*— In rule 4 of the Goa Municipalities Appellate Tribunal Rules, 1989,

(i) in clause (1), for the figures "500/-", the figures "1000/-" shall be substituted;

(ii) in sub-rule (2), for the figures "3000/-", the figures "6000/-" shall be substituted.

By order and in the name of the Governor of Goa.

Gurudas P. Pilarnekar, Director of Urban Development & ex officio Additional Secretary.

Panaji, 6th March, 2023.

Office of the P.C.C.F
 Inward No. 15328
 Book No. 10/23
 Date 06/3/2023

6435
 06/03/2023

112
 B/03/23

4921 P/S
 9/3/2023



Revenue Department,
 Government of Goa,
 Secretariat, Porvorim-Goa 403 521

No.:16/28/2016-RD/PF-I/904 Dated: 02/03/2023

NOTIFICATION

Whereas, the draft Rules, namely, the Goa Land Revenue (Record of Rights and Register of Cultivators) (Amendment) Rules, 2022 which the Government of Goa proposed to make in exercise of the powers conferred by sub-sections (1) and (2) of section 199 of the Goa Land Revenue Code, 1968 (Act 9 of 1969) (hereinafter referred to as the "said Code") so as to further amend the Goa Land Revenue (Record of Rights and Register of Cultivators) Rules, 1969, were pre-published as required by sub-section (3) of section 199 of the said Code vide the Government Notification No. 16/28/2016-RD/PF-I/1569 dated 27/12/2022 of the Department of Revenue, in the Official Gazette, Series I No. 40, dated 05/01/2023, inviting objections and /or suggestions from all persons likely to be affected thereby within a period of fifteen days from the date of publication of the said Notification in the Official Gazette;

3
 D
 J
 HCCF
 30/10/23
 Arabinda
 9/3
 DCF(PU)
 Araby

And Whereas, the said Official Gazette was made available to the public on 05/01/2023;

Araby
 ACF(LC)
 17/03/2023
 3524
 6/3/23

And Whereas, no objections or suggestions have been received from the public on the said draft Rules by the Government within the stipulated period;

Now, therefore, in exercise of the powers conferred by sub-section (1) and (2) of section 199 of the Goa Land Revenue Code, 1968 (Act No. 9 of 1969) and all other powers enabling it in this behalf, the Government of Goa hereby makes the following rules so as to further amend the Goa Land Revenue (Record of

1000
 9/3/23
 120
 B 536
 16/3/23

LEGAL CELL
 Inward No.: 15328
 17/03/23

218/C

1. **Short title and commencement.**- (1) These rules may be called the Goa Land Revenue (Record of Rights and Register of Cultivators) (Amendment) Rules, 2023.


(2) They shall come into force on the date of their publication in the Official Gazette.

2. **Amendment of rule 10.**- In rule 10 of the Goa Land Revenue (Record of Rights and Register of Cultivators) Rules, 1969, in sub - rule (1), after clause (v), the following clause shall be inserted, namely:-

“(vi) entry is made to indicate the land as private forest.

Explanation:-Entry under clause (vi) above shall be made by inserting remarks below the row of cultivable area in the Form I of these rules by specifying the area notified as private forest.”

By Order and in the name of
the Governor of Goa


(Durga Kinglekar)

Under Secretary (Revenue-I)

Copy to:

1. The Director (Printing & Stationery), Government Printing Press, Panaji-Goa with a request to publish the above notification in Government Gazette and supply two copies of the same to this Department.
2. The Collector, North/ South Goa District, Panaji/ Margao - Goa.
3. The Principal Chief Conservator of Forests, Forest Department, Goa Van Bhawan, Altinho Panaji (Goa) 403001.
4. The State Registrar & Notary Services, Patto, Panaji Goa with request to circulate to both the District Registrars and all the sub Registrars.
5. The Director, Directorate of Settlement and Land Records, Panaji-Goa.
6. The Accountant General, Audit Bhavan, Porvorim, Goa.
7. The Director, Directorate of Accounts, Panaji-Goa.
8. The Under Secretary (Forest), Forest Department, Secretariat, Porvorim Goa.
9. The Under Secretary to Hon'ble Chief Minister, Ministerial Block, Porvorim-Goa.
10. The P.S to Hon'ble Revenue Minister, Ministerial Block, Porvorim-Goa.
11. Guard file.
12. O/c.