

Details of felling permissions, forest offence cases, (including illegal felling, fire incidents), FCA diversion

List of Survey Numbers Provisionally identified as Private Forest by F. X. Araujo Committeenos. Fulfilling 40% canopy density & 5 hectares area as per Forest Cover Map of Forest Survey of India.				Whether any felling permission granted from 2012 to 2021 in the said Survey No.			Whether any offence registered in the said Sy. No., if yes then				Any area diverted under FCA it so details		Any oth related	
Sr. No.	Taluka	Village	Identified Sy. Nos.	No of Trees	Species	Date	Date	Type of offence	No. of trees	species with nos.	Project Name	Area proposed / diverted	Date	
1.	Quepem	Ambaulim	18	No	No	No	No	No	No	No	No	No	No	
			19	No	No	No	No	No	No	No	No	No	No	
			21	No	No	No	No	No	No	No	No	No	No	
			23	23/1	No	No	No	20-02-2017	Tree felling u/s 8 of PTA 1984	15	Madat-10, Kindal-03, Char-01, Kumyo-01	No	No	No
					No	No	No	17-06-2020	Tree felling u/s 8 of PTA 1984	3	1 Teak, 1 Jungli, 1 Cashew	No	No	No
			23/1	2	Jack-01 Ghoting-01	18-11-2016	No	No	No	No	No	No	No	
			23/1	2	Jack-1 Mango-1	24-11-2016	No	No	No	No	No	No	No	
			23/1	2	Teak-02	24-11-2016	No	No	No	No	No	No	No	
			23/1	4	Chinch-3 Jack-01	29-04-2016	No	No	No	No	No	No	No	
			24	24/1	No	No	No	20-02-2017	Tree felling u/s 8 of PTA 1984	21	Madat-14, Ranjan-02 Bhirand-01 Jungli-02, Jambo-01 Acacia-01	No	No	No

1.
Dy. Conservator o
South Goa Div
Margao - G

REPORT OF INSPECTION TEAM

TALUKA- Quepem
VILLAGE-Adnem
KML Map-Sheet No. 46

ABSTRACT

Sr.No.	Range	Taluka	Village	Sample point No.	Sy.No.	Area (Ha)	No. of Trees Enumerated			Percentage of Forestry Trees	Remarks
							Forestry	Non-Forestry	Total		
1	Quepem	Quepem	Adnem	ADN1	18	0.67	1	12	13	7.69%	Does not qualify
				ADN2	19	2.03	9	12	21	42.85%	Does not qualify
				ADN3	24	0.04	8	18	26	30.76%	Does not qualify
				ADN4			12	2	14	85.71%	Qualify
				ADN5	23	0.97	5	12	17	29.41%	Does not qualify


 Range Forest Officer
 Range Forest Officer,
 Quepem-Goa


 Inspector of Land & Survey Records


 Talathi *of Balli*

Map sheet No. 46

ANNEXURE-1

PROFORMA FOR VERIFICATION OF FORESTRY SPECIES COMPOSITION

Sample plot area: 50m x 20m

Taluka: Quepem

Forest Patch No: ADN 1


Village : Adnem

Sr. No.	Plot No. & GPS location of four corners	Sr. No.	Common Name	Forestry Tree Species (Y/N)	Non Forestry Species (Y/N)	Total	Species Identified Id/not id
1	N-15°10'21.76" E-74°02'42.68"	1	Cashew	N	Y	12	Id
		2	Jambol	Y	N	1	Id
2	N-15°10'21.60" E-74°02'42.1"						
3	N-15°10'23.28" E-74°02'42.67"						
4	N-15°10'23.37" E-74°02'42.05"						

Center point

N-15°10'22.55"
E-74°02'42.40"

Spp Composition = $\frac{1}{13} \times 100 = 7.69\%$
Percent (%) 13


RFO
Range Forest Officer,
Quepem-Goa


ISLR


Talathi

Owner
Not ready to sign


Talathi


Adnem

Map sheet No. 46

ANNEXURE-1

PROFORMA FOR VERIFICATION OF FORESTRY SPECIES COMPOSITION

Sample plot area: 50m x 20m

Taluka: Quepem

Forest Patch No: ADN 2


Village : Adnem

Sr. No.	Plot No. & GPS location of four corners	Sr. No.	Common Name	Forestry Tree Species (Y/N)	Non Forestry Species (Y/N)	Total	Species Identified Id/not id
1	N-15 ⁰ 10'24.67"	1	Cashew	N	Y	12	Id
	E-74 ⁰ 02'44.84"	2	Zambo	Y	N	4	Id
2	N-15 ⁰ 10'24.13"	3	Bayo	Y	N	1	Id
	E-74 ⁰ 02'44.50"	4	Matti	Y	N	4	Id
3	N-15 ⁰ 10'24.89"						
	E-74 ⁰ 02'43.24"						
4	N-15 ⁰ 10'25.41"						
	E-74 ⁰ 02'43.73"						


Center point


N-15 ⁰ 10'25.03"
E-74 ⁰ 02'44.13"

Spp Composition = $\frac{9}{21} \times 100 = 42.85\%$

RFD 
 Range Forest Officer,
 Quepem-Gos

ISLR 

Talathi 
 Talathi of Balli

Owner 
 Nofredy to
 SGN


 F.H. Adnem Beas

Map sheet No. 46

ANNEXURE-1

PROFORMA FOR VERIFICATION OF FORESTRY SPECIES COMPOSITION

Sample plot area: 50m x 20m

Forest Patch No: ADN 3

Taluka: Quepem

Village : Adnem

Sr. No.	Plot No. & GPS location of four corners	Sr. No.	Common Name	Forestry Tree Species (Y/N)	Non Forestry Species (Y/N)	Total	Species Identified Id/not id
1	N-15 ⁰ 10'27.42"	1	Cashew	N	Y	18	Id
	E-74 ⁰ 02'52.33"	2	Karmal	Y	N	3	Id
2	N-15 ⁰ 10'27.58"	3	Matti	Y	N	5	Id
	E-74 ⁰ 02'53.09"						
3	N-15 ⁰ 10'28.96"						
	E-74 ⁰ 02'52.58"						
4	N-15 ⁰ 10'28.41"						
	E-74 ⁰ 02'51.89"						

Center point	
N-15 ⁰ 10'28.06"	
E-74 ⁰ 02'52.34"	


Spp Composition = $\frac{8}{26} \times 100 = 30.76\%$
Percent (%)


Range Forest Officer,
Quepem-Goa


ISLR


Talathi of Balli


Owner
Satisa Valour Buceam


P.F. Balli


P.F. Adnem

PROFORMA FOR VERIFICATION OF FORESTRY SPECIES COMPOSITION

Sample plot area: 50m x 20m

Taluka: Quepem

Village : Adnem


Forest Patch No: ADN 4

Sr. No.	Plot No. & GPS location of four corners	Sr. No.	Common Name	Forestry Tree Species (Y/N)	Non Forestry Species (Y/N)	Total	Species Identified Id/not id
1	N-15 ⁰ 10'26.61"	1	Cashew	N	Y	2	Id
	E-74 ⁰ 02'49.56"	2	Bibo	Y	N	6	Id
2	N-15 ⁰ 10'26.74"	3	Bhillamad	Y	N	2	Id
	E-74 ⁰ 02'50.01"	4	Matti	Y	N	4	Id
3	N-15 ⁰ 10'25.52"						
	E-74 ⁰ 02'50.44"						
4	N-15 ⁰ 10'25.28"						
	E-74 ⁰ 02'49.93"						

Center point

N-15 ⁰ 10'25.89"
E-74 ⁰ 02'50.08"

Spp Composition = $\frac{12}{14} \times 100 = 85.71\%$
Percent (%)


Range Forest Officer,
Quepem-Goa


ISLR


Talathi


Owner
Salsar Vasant Bucean


A. F. Sallu


F.H. Adnem

Map sheet No. 46

ANNEXURE-1

PROFORMA FOR VERIFICATION OF FORESTRY SPECIES COMPOSITION

Sample plot area: 50m x 20m

Forest Patch No: ADN 5

Taluka: Quepem

Village : Adnem

Sr. No.	Plot No. & GPS location of four corners	Sr. No.	Common Name	Forestry Tree Species (Y/N)	Non Forestry Species (Y/N)	Total	Species Identified Id/not id
1	N-15°10'25.97" E-74°02'59.01"	1	Cashew	N	Y	12	Id
		2	Ghoting	Y	N	1	Id
2	N-15°10'26.70" E-74°02'58.79"	3	Zambo	Y	N	3	Id
		4	Jungli	Y	N	1	Not id
3	N-15°10'26.30" E-74°02'57.27"						
4	N-15°10'25.53" E-74°02'57.30"						

Center point

N-15°10'26.10"
E-74°02'58.09"

Spp Composition = $\frac{5}{17} \times 100 = 29.41\%$
Percent (%)

Owner
Not ready to
SSN

Talathi of Balli

ISLR
ES.

Owner
Not ready to
SSN

Talathi of Balli

ISLR
ES.

Range Forest Officer,
Quepem-Goa

RFO

~~Signature~~
P. C. Saldan

~~Signature~~
F. H. Adnem Bead

~~Signature~~