

		No	No	No	19.10.2017	Tree felling u/s 8 of PTA 1984	42	Chanado-7, Nano-2, Kindal-10, Kumbyo-5, Madat-2, Bibo-1, Khair-2, Savar-3, Char-3, Moi-4, Katekavach-2, Arjun-1	No	No	No	No	No
		No	No	No	05.12.2017	Tree felling & damaging u/s 8 of PTA 1984	5-Felling, 44-Damaging	Sawar-1, Khair-1, Bhedas-1, Kumbyo-1, Madat-1, Hedud-2, Madat-21, Char-1, Moi-2, Kindal-9, Bibo-1, Kumbyo-6, Huro-1, Savor-1	No	No	No	No	No
90		No	No	No	No	No	No	No	No	No	No	No	No
91		No	No	No	No	No	No	No	No	No	No	No	No
94	94/8	2	Jack-1 Teak-1	05-11-2013	No	No	No	No	No	No	No	No	No
	94/4	2	Jack-02	20-03-2015	No	No	No	No	No	No	No	No	No
	94/6	2	Teak & Jack	19-06-2015	No	No	No	No	No	No	No	No	No
	94/5	2	Mango-02	30-03-2017	No	No	No	No	No	No	No	No	No
	94/13	4	Teak-1 Colaumnis-1 Araucaria 1Acacia-1	08-03-2018	No	No	No	No	No	No	No	No	No
	94/2	8	Teak-4, Acacia-3 Jack-1	10-08-2018	No	No	No	No	No	No	No	No	No
95	95/2	5	5-Acacia	07-03-2018	No	No	No	No	No	No	No	No	No
96		No	No	No	No	No	No	No	No	No	No	No	No
97	97/2	1	Mango-1	08-03-2016	No	No	No	No	No	No	No	No	No

Dy. Conservator of Forests,
 South Goa Division,
 Margao - Goa.

REPORT OF INSPECTION TEAM

TALUKA- Quepem
VILLAGE-Sirvoi
KML Map-Sheet No. 150

ABSTRACT

Sr.No.	Range	Taluka	Village	Sample point No.	Sy.No.	Area (Ha)	No. of Trees Enumerated			Percentage of Forestry Trees	Remarks
							Forestry	Non-Forestry	Total		
1	Quepem	Quepem	Sirvoi	SRV1	43	0.45	4	8	12	33.33%	Does not qualify
				SRV2	45	0.42	1	9	10	10.00%	Does not qualify
				SRV3	46	0.48	10	2	12	83.33%	Qualify
				SRV4			3	8	11	27.27%	Does not qualify
				SRV5	47	3.45	2	2	4	50.00%	Does not qualify
				SRV6			---	5	5	0.00%	Does not qualify
				SRV7			---	3	3	0.00%	Does not qualify
				SRV8			---	3	3	0.00%	Does not qualify
				SRV9			---	3	3	0.00%	Does not qualify
				SRV10	48	0.52	---	2	2	0.00%	Does not qualify
				SRV11			No trees				Does not qualify
				SRV12	50	0.06	3	5	8	37.50%	Does not qualify
				SRV13			1	6	7	14.28%	Does not qualify
				SRV22	90	1.41	9	14	23	39.13%	Does not qualify
				SRV23	91	0.94	6	11	17	35.29%	Does not qualify
				SRV24	94	2.67	---	22	22	0.00%	Does not qualify
				SRV26			4	12	16	25.00%	Does not qualify
				SRV25	96	5.77	---	22	22	0.00%	Does not qualify
				SRV27			3	2	5	60.00%	Does not qualify
				SRV28			3	8	11	27.27%	Does not qualify
SRV29	2	11	13	15.38%			Does not qualify				

29/c

				SRV30			5	11	16	31.25%	Does not qualify
				SRV31			11	---	11	100.00%	Qualify
				SRV32	97	9.86	8	6	14	57.14%	Does not qualify
				SRV33			2	3	5	40.00%	Does not qualify
				SRV34			1	18	19	5.26%	Does not qualify
				SRV35	49	0.80	4	1	5	80.00%	Qualify


Range Forest Officer
Range Forest Officer,
Quopam Goa


Inspector of Land & Survey Records


Talathi

Map sheet No.150

ANNEXURE-1

PROFORMA FOR VERIFICATION OF FORESTRY SPECIES COMPOSITION

Sample plot area: 50m x 20m

Forest Patch No:SRV 1

Taluka: Quepem

Village : Sirvoil

Sr. No.	Plot No. & GPS location of four corners	Sr. No.	Common Name	Forestry Tree Species (Y/N)	Non Forestry Species (Y/N)	Total	Species Identified Id/not id
1	N-15 ⁰ 13'14.97"	1	Acacia	N	Y	8	Id
	E-74 ⁰ 06'03.55"	2	Char	Y	N	2	Id
2	N-15 ⁰ 13'13.76"	3	Zamba	Y	N	1	Id
	E-74 ⁰ 06'04.22"	4	Madat	Y	N	1	Id
3	N-15 ⁰ 13'14.46"						
	E-74 ⁰ 06'03.91"						
4	N-15 ⁰ 13'14.77"						
	E-74 ⁰ 06'03.38"						

Spp Composition = $\frac{4}{12} \times 100 = 33.33\%$
Percent (%)


Range Forest Officer,
Quepem-Gos


ISFR F-5.


Owner

Owner not ready
to sign.



Map sheet No.150

ANNEXURE-1

PROFORMA FOR VERIFICATION OF FORESTRY SPECIES COMPOSITION

Sample plot area: 50m x 20m

Forest Patch No:SRV 2

Taluka: Quepem

Village : Sirvol

Sr. No.	Plot No. & GPS location of four corners	Sr. No.	Common Name	Forestry Tree Species (Y/N)	Non Forestry Species (Y/N)	Total	Species Identified Id/not id
1	N-15°13'07.60"	1	Mango	N	Y	1	Id
	E-74°05'51.60"	2	Coconut	N	Y	4	Id
2	N-15°13'06.10"	3	Cashew	N	Y	4	Id
	E-74°05'51.30"	4	Rumod	Y	N	1	Id
3	N-15°13'06.70"						
	E-74°05'51.90"						
	N-15°13'06.80"						
4	E-74°05'51.40"						

Spp Composition = $\frac{1}{10} \times 100 = 10.00\%$
Percent (%)


RFO
Range Forest Officer,
Quepem-Coe


ISLR


Talathi

Owner
Division not ready to
begin.





style

Map sheet No.150

ANNEXURE-1

PROFORMA FOR VERIFICATION OF FORESTRY SPECIES COMPOSITION

Sample plot area: 50m x 20m



Forest Patch No:SRV 3

Taluka: Quepem

Village : Sirvol

Sr. No.	Plot No. & GPS location of four corners	Sr. No.	Common Name	Forestry Tree Species (Y/N)	Non Forestry Species (Y/N)	Total	Species Identified Id/not id
1	N-15 ⁰ 13'02.39"	1	Mol	Y	N	2	Id
		2	Arjun	Y	N	1	Id
2	N-15 ⁰ 13'03.78"	3	Madat	Y	N	7	Id
		4	Cashew	N	Y	2	Id
3	N-15 ⁰ 13'03.00"						
4	N-15 ⁰ 13'03.09"						
	E-74 ⁰ 05'59.70"						

Spp Composition = $\frac{10}{12} \times 100 = 83.33\%$
 Percent (%) 12

 RFO
 Quepem-Goa
 ISDR
 Talathi
 Owner
 Not ready to sign.



04/c

Map sheet No.150

ANNEXURE-1

PROFORMA FOR VERIFICATION OF FORESTRY SPECIES COMPOSITION

Sample plot area: 50m x 20m

Forest Patch No:SRV 4

Taluka: Quepem

Village : Sirvoil

Sr. No.	Plot No. & GPS location of four corners	Sr. No.	Common N	Forestry Tree Species (Y/N)	Non Forestry Species (Y/N)	Total	Species Identified Id/not id
1	N-15 ⁰ 12'59.40"	1	Madat	Y	N	1	Id
	E-74 ⁰ 06'03.60"	2	Cashew	N	Y	6	Id
2	N-15 ⁰ 12'59.80"	3	Coconut	N	Y	2	Id
	E-74 ⁰ 06'04.20"	4	Char	Y	N	2	Id
3	N-15 ⁰ 12'59.61"						
	E-74 ⁰ 06'03.72"						
4	N-15 ⁰ 13'00.36"						
	E-74 ⁰ 06'04.29"						

Spp Composition = $\frac{3}{11} \times 100 = 27.27\%$
 Percent (%) 11


 R.K.D.
 Forest Officer,
 Quepem-Goa




 ISLR
 F.S.


 Talapni

Owner
 Not ready to
 sign.


 Talapni

251C

Map sheet No.150

ANNEXURE-1

PROFORMA FOR VERIFICATION OF FORESTRY SPECIES COMPOSITION

Sample plot area: 50m x 20m

Forest Patch No:SRV 5

Taluka: Quepem

Village : Sirvol

Sr. No.	Plot No. & GPS location of four corners	Sr. No.	Common Name	Forestry Tree Species (Y/N)	Non Forestry Species (Y/N)	Total	Species Identified Id/not Id
1	N-15°12'46.12"	1	Cashew	N	Y	2	Id
	E-74°06'03.43"	2	Huro	Y	N	1	Id
2	N-15°12'46.58"	3	Mol	Y	N	1	Id
	E-74°06'04.57"						
3	N-15°12'46.53"						
	E-74°06'03.92"						
4	N-15°12'45.85"						
	E-74°06'03.95"						

Spp Composition = $\frac{2}{4} \times 100 = 50.00\%$
Percent (%)


RFD
Regional Forest Officer,
Quepem-Goa


K. Srinivas


ISLR


Talathi


Owner


P. S. Patil

221c

Map sheet No.150

ANNEXURE-1

PROFORMA FOR VERIFICATION OF FORESTRY SPECIES COMPOSITION

Sample plot area; 50m x 20m


Forest Patch No:SRV 6


Taluka: Quepem


Village : Sirvoil


Sr. No.	Plot No. & GPS location of four corners	Sr. No.	Common N	Forestry Tree Species (Y/N)	Non Forestry Species (Y/N)	Total	Species Identified Id/not id
1	N-15 ⁰ 12'48.74" E-74 ⁰ 06'02.57"	1	Cashew	N	Y	5	Id
2	N-15 ⁰ 12'48.92" E-74 ⁰ 06'02.77"						
3	N-15 ⁰ 12'49.54" E-74 ⁰ 06'02.11"						
4	N-15 ⁰ 12'48.82" E-74 ⁰ 06'01.43"						

Spp Composition = $\frac{0}{5} \times 100 = 00.00\%$
Percent (%)


RFO
Forest Range Officer,
Quepem-Goa


ISLR


Talathi


Owner


District

21/c

Map sheet No.150ANNEXURE-1PROFORMA FOR VERIFICATION OF FORESTRY SPECIES COMPOSITIONSample plot area, 50m x 20mForest Patch No:SRV 7Taluka: QuepemVillage : Sirvoil

Sr. No.	Plot No. & GPS location of four corners	Sr. No.	Common N	Forestry Tree Species (Y/N)	Non Forestry Species (Y/N)	Total	Species Identified Id/not Id
1	N-15°12'51.24" E-74°07'02.74"	1	Cashew	N	Y	3	Id
2	N-15°12'52.05" E-74°06'04.04"						
3	N-15°12'51.96" E-74°06'03.30"						
4	N-15°12'51.16" E-74°06'03.41"						

Spp Composition = $\frac{0}{3} \times 100 = 00.00\%$
Percent (%)


Range Forest Officer,
Quepem-Goa


ISLR


Talathi


Owner



pd/c

Map sheet No.150

ANNEXURE-1

PROFORMA FOR VERIFICATION OF FORESTRY SPECIES COMPOSITION

Sample plot area: 50m x 20m

Forest Patch No:SRV 8

Taluka: Quepem

Village : Sirvoil

Sr. No.	Plot No. & GPS location of four corners	Sr. No.	Common N	Forestry Tree Species (Y/N)	Non Forestry Species (Y/N)	Total	Species Identified Id/not Id
1	N-15°12'54.06" E-74°05'58.91"	1	Mango	N	Y	2	Id
		2	Cashew	N	Y	1	Id
2	N-15°12'54.12" E-74°06'00.43"						
3	N-15°12'54.26" E-74°05'59.49"						
4	N-15°12'53.67" E-74°05'59.64"						

$$\text{Spp Composition} = \frac{0}{3} \times 100 = 00.00\% \\ \text{Percent (\%)} = \frac{0}{3}$$


Range Forest Officer,
Quejsum-Goa




ISLR


Talathi


Owner



191e

Map sheet No.150

ANNEXURE-1

PROFORMA FOR VERIFICATION OF FORESTRY SPECIES COMPOSITION

Sample plot area; 50m x 20m

Forest Patch No:SRV 9

Taluka: Quepem

Village : Sirvoi

Sr. No.	Plot No. & GPS location of four corners	Sr. No.	Common N	Forestry Tree Species (Y/N)	Non Forestry Species (Y/N)	Total	Species Identified Id/not Id
1	N-15 ⁰ 12'56.08" E-74 ⁰ 06'03.32"	1	Cashew	N	Y	3	Id
2	N-15 ⁰ 12'57.71" E-74 ⁰ 06'02.72"						
3	N-15 ⁰ 12'57.12" E-74 ⁰ 06'03.41"						
4	N-15 ⁰ 12'56.69" E-74 ⁰ 06'02.86"						

$$\text{Spp Composition} = \frac{0}{3} \times 100 = 00.00\% \\ \text{Percent (\%)} = \frac{0}{3}$$


Range Forest Officer,
Quepem-Goa
Kareel
SPT


ISLR


Talathi


Owner


Range Forest Officer,
Quepem-Goa
Kareel
SPT

Map sheet No.150ANNEXURE-1PROFORMA FOR VERIFICATION OF FORESTRY SPECIES COMPOSITIONSample plot area: 50m x 20mForest Patch No:SRV 10Taluka: QuepemVillage : Sirvoil

Sr. No.	Plot No. & GPS location of four corners	Sr. No.	Common N	Forestry Tree Species (Y/N)	Non Forestry Species (Y/N)	Total	Species Identified Id/not id
1	N-15 ⁰ 12'57.52" E-74 ⁰ 05'52.61"	1	Cashew	N	Y	2	Id
2	N-15 ⁰ 12'57.43" E-74 ⁰ 05'53.36"						
3	N-15 ⁰ 12'58.48" E-74 ⁰ 05'53.02"						
4	N-15 ⁰ 12'56.93" E-74 ⁰ 05'53.08"						

$$\text{Spp Composition} = \frac{0}{2} \times 100 = 00.00\%$$

Percent (%)


Range Forest Officer,
Quepem-Goa


ISLR


Talathi



Owner


Range Forest Officer,
Quepem-Goa

Map sheet No.150ANNEXURE-1PROFORMA FOR VERIFICATION OF FORESTRY SPECIES COMPOSITIONSample plot area: 50m x 20mForest Patch No:SRV 11Taluka: QuepemVillage : Sirvol

Sr. No.	Plot No. & GPS location of four corners	Sr. No.	Common N	Forestry Tree Species (Y/N)	Non Forestry Species (Y/N)	Total	Species Identified Id/not id
1	N-15 ^o 12'53.83" E-74 ^o 05'56.42"	No trees					
2	N-15 ^o 12'53.81" E-74 ^o 05'57.23"						
3	N-15 ^o 12'56.62" E-74 ^o 05'56.51"						
4	N-15 ^o 12'53.32" E-74 ^o 05'56.86"						

Spp Composition = $\frac{0}{\text{Total}} \times 100 = 00.00\%$
Percent (%)


RPO
Ranger Project Officer,
Quepem-Gee


RPO


ISFR


Talathi


Owner

Map sheet No.150ANNEXURE-1**PROFORMA FOR VERIFICATION OF FORESTRY SPECIES COMPOSITION**Sample plot area: 50m x 20mForest Patch No:SRV 12Taluka: QuepemVillage : Sirvoi

Sr. No.	Plot No. & GPS location of four corners	Sr. No.	Common Name	Forestry Tree Species (Y/N)	Non Forestry Species (Y/N)	Total	Species Identified Id/notid
1	N-15 ^o 13'09.02"	1	Rumod	Y	N	1	Id
	E-74 ^o 05'35.88"	2	Bilbo	Y	N	1	Id
2	N-15 ^o 13'08.89"	3	Acacia	N	Y	5	Id
	E-74 ^o 05'35.32"	4	Saton	Y	N	1	Id
3	N-15 ^o 13'09.47"						
	E-74 ^o 05'35.26"						
4	N-15 ^o 13'10.33"						
	E-74 ^o 05'36.25"						

$$\text{Spp Composition} = \frac{3}{8} \times 100 = 37.50\% \text{ Percent (\%)}$$


RFO
Range Forest Officer,
Quepem-Goa


ISLR


ISLR


Talathi


Owner

151c

Map sheet No.150ANNEXURE-1PROFORMA FOR VERIFICATION OF FORESTRY SPECIES COMPOSITIONSample plot area: 50m x 20mForest Patch No.:SRV 13Taluka: QuepemVillage : Sirvoel

Sr. No.	Plot No. & GPS location of four corners	Sr. No.	Common Name	Forestry Tree Species (Y/N)	Non Forestry Species (Y/N)	Total	Species Identified Id/not Id
1	N-15°13'11.37"	1	Cashew	N	Y	5	Id
	E-74°05'42.47"	2	Acacia	N	Y	1	Id
2	N-15°13'11.80"	3	Madal	Y	N	1	Id
	E-74°05'41.69"						
3	N-15°13'12.00"						
	E-74°05'42.79"						
4	N-15°13'11.33"						
	E-74°05'41.22"						

Spp Composition = $\frac{1}{7} \times 100 = 14.28\%$
 Percent (%)


 Range Forest Officer,
 Quepem-Goa




 ISDR


 Talathi


 Owner

Map sheet No.150ANNEXURE-1PROFORMA FOR VERIFICATION OF FORESTRY SPECIES COMPOSITIONSample plot area, 50m x 20mForest Patch No:SRV 22Taluka: QuepemVillage : Sirvoji

Sr. No.	Plot No. & GPS location of four corners	Sr. No.	Common Name	Forestry Tree Species (Y/N)	Non Forestry Species (Y/N)	Total	Species Identified Id/not id
1	N-15 ^o 11'53.44"	1	Cashew	N	Y	4	Id
	E-74 ^o 06'08.31"	2	Madat	Y	N	2	Id
2	N-15 ^o 11'52.84"	3	Kindal	Y	N	2	Id
	E-74 ^o 06'09.82"	4	Cashew	N	Y	6	Id
3	N-15 ^o 11'52.72"	5	Madat	Y	N	4	Id
	E-74 ^o 06'08.93"	6	Teak	N	Y	1	Id
4	N-15 ^o 11'53.47"	7	Chano	Y	N	1	Id
	E-74 ^o 06'09.14"	8	Cashew	N	Y	3	Id

Spp Composition = $\frac{9}{23} \times 100 = 39.13\%$
Percent (%)


RF0
Range Forest Officer,
Quejtem-Gos



ISFR
Sr.


Talahi

Owner
Not ready to sign.


RF0

131C

Map sheet No.150ANNEXURE-1**PROFORMA FOR VERIFICATION OF FORESTRY SPECIES COMPOSITION**Sample plot area: 50m x 20mForest Patch No:SRV 23Taluka: QuepemVillage : Sirvoi

Sr. No.	Plot No. & GPS location of four corners	Sr. No.	Common Name	Forestry Tree Species (Y/N)	Non Forestry Species (Y/N)	Total	Species Identified Id/not id
1	N-15 ⁰ 11'50.63"	1	Cashew	N	Y	8	Id
	E-74 ⁰ 06'04.91"	2	Sawar	Y	N	1	Id
2	N-15 ⁰ 11'51.34"	3	Madat	Y	N	2	Id
	E-74 ⁰ 06'05.15"	4	Kindal	Y	N	2	Id
3	N-15 ⁰ 11'50.54"	5	Madat	Y	N	1	Id
	E-74 ⁰ 06'05.80"	6	Cashew	N	Y	3	Id
4	N-15 ⁰ 11'51.39"						
	E-74 ⁰ 06'04.35"						

$$\text{Spp Composition} = \frac{6}{17} \times 100 = 35.29\%$$


 Range Forest Officer,
 Quepem-Goa


 Range Forest Officer


 ISLR


 Talathi

Owner
 Not ready to sign

1212

Map sheet No.150

ANNEXURE-1

PROFORMA FOR VERIFICATION OF FORESTRY SPECIES COMPOSITION

Sample plot area; 50m x 20m

Forest Patch No:SRV 24

Taluka: Quepem

Village : Sirvoi

Sr. No.	Plot No. & GPS location of four corners	Sr. No.	Common Name	Forestry Tree Species (Y/N)	Non Forestry Species (Y/N)	Total	Species Identified Id/not Id
1	N-15°11'44.67" E-74°05'56.85"	1	Coconut	N	Y	20	Id
		2	Cashew	N	Y	2	Id
2	N-15°11'44.57" E-74°05'55.61"						
3	N-15°11'05.06" E-74°05'56.14"						
4	N-15°11'44.25" E-74°05'56.40"						

Spp Composition = $\frac{0}{22} \times 100 = 00.00\%$
 Percent (%)


 Range Forest Officer,
 Quepem-Gos


 20/12/20




 ISIR F-31


 Talathi


 Owner

11/2

Map sheet No.150

ANNEXURE-1

PROFORMA FOR VERIFICATION OF FORESTRY SPECIES COMPOSITION

Sample plot area: 50m x 20m

Forest Patch No.:SRV 26

Taluka: Quepem

Village : Sirvoil

Sr. No.	Plot No. & GPS location of four corners	Sr. No.	Common Name	Forestry Tree Species (Y/N)	Non Forestry Species (Y/N)	Total	Species Identified Id/not Id
1	N-15 ⁰ 11'39.02"	1	Zamba	Y	N	2	Id
	E-74 ⁰ 05'53.05"	2	Acacia	N	Y	3	Id
2	N-15 ⁰ 11'38.55"	3	Cashew	N	Y	2	Id
	E-74 ⁰ 05'52.67"	4	Karo	Y	N	1	Id
3	N-15 ⁰ 11'38.00"	5	Bhirand	N	Y	1	Id
	E-74 ⁰ 05'53.42"	6	Madat	Y	N	1	Id
4	N-15 ⁰ 11'37.90"	7	Acacia	N	Y	6	Id
	E-74 ⁰ 05'52.85"						

Spp Composition = $\frac{4}{16} \times 100 = 25.00\%$
 Percent (%)


 RFD
 Range Officer,
 Quepem-Goa


 Forest Officer


 Forest Officer


 ISLR
 F.S.


 Talathi

Owner
 Not ready to
 sign

10/c

Map sheet No.150

ANNEXURE-1

PROFORMA FOR VERIFICATION OF FORESTRY SPECIES COMPOSITION

Sample plot area: 50m x 20m

Forest Patch No:SRV 25

Taluka: Quepem

Village : Sirvot

Sr. No.	Plot No. & GPS location of four corners	Sr. No.	Common Name	Forestry Tree Species (Y/N)	Non Forestry Species (Y/N)	Total	Species Identified Id/not id
1	N-15°11'41.65"	1	Coconut	N	Y	18	Id
	E-74°05'53.96"	2	Mango	N	Y	2	Id
2	N-15°11'40.83"	3	Cashew	N	Y	1	Id
	E-74°05'53.74"	4	Jack	N	Y	1	Id
3	N-15°11'41.81"						
	E-74°05'54.89"						
4	N-15°11'41.07"						
	E-74°05'54.68"						

Spp Composition = $\frac{0}{22} \times 100 = 00.00\%$
Percent (%)


RFO
Range Forest Officer,
Quepem-Gps


ISR
F.I.


Talathi


Owner


V.S.

91C

Map sheet No.150

ANNEXURE-1

PROFORMA FOR VERIFICATION OF FORESTRY SPECIES COMPOSITION

Sample plot area: 50m x 20m

Forest Patch No:SRV 27

Taluka: Quepem

Village : Sirvoil

Sr. NO.	PLOT NO. & GPS location of four corners	Sr. No.	Common Name	Forestry Tree Species (Y/N)	Non Forestry Species (Y/N)	Total	Species Identified Id/not id
1	N-15°11'42.66"	1	Mol	Y	N	1	Id
	E-74°05'59.77"	2	Cashew	N	Y	2	Id
2	N-15°11'44.16"	3	Bibo	Y	N	2	Id
	E-74°05'59.42"						
3	N-15°11'43.38"						
	E-74°05'59.07"						
4	N-15°11'43.33"						
	E-74°05'59.82"						

Spp Composition = $\frac{3}{5} \times 100 = 60.00\%$
 Percent (%)


 Range Forest Officer,
 Quepem-Goa



 ISIR
 P.S.


 Talathi

Owner
 Not ready to
 sign.


 P.S.

81c

Map sheet No.150

ANNEXURE-1

PROFORMA FOR VERIFICATION OF FORESTRY SPECIES COMPOSITION

Sample plot area: 50m x 20m

Forest Patch No:SRV 28

Taluka: Quepem

Village : Sirvoi

Sr. No.	Plot No. & GPS location of four corners	Sr. No.	Common Name	Forestry Tree Species (Y/N)	Non Forestry Species (Y/N)	Total	Species Identified Id/not Id
1	N-15 ^o 11'39.61"	1	Cashew	N	Y	8	Id
	E-74 ^o 06'00.26"	2	Madat	Y	N	1	Id
2	N-15 ^o 11'40.72"	3	Hedu	Y	N	1	Id
	E-74 ^o 06'00.73"	4	Kumyo	Y	N	1	Id
3	N-15 ^o 11'40.38"						
	E-74 ^o 06'00.55"						
4	N-15 ^o 11'40.08"						
	E-74 ^o 06'00.94"						

Spp Composition = $\frac{3}{11} \times 100 = 27.27\%$
 Percent (%)


 Forest Officer,
 Quepem-Goa


 Forest Officer,
 Quepem-Goa


 ISLR


 Talathi

Owner
 Not ready to
 sign.

alic

Map sheet No.150

ANNEXURE-1

PROFORMA FOR VERIFICATION OF FORESTRY SPECIES COMPOSITION

Sample plot area: 50m x 20m

Forest Patch No:SRV 29

Taluka: Quepem

Village : Sirvot

Sr. No.	Plot No. & GPS location of four corners	Sr. No.	Common Name	Forestry Tree Species (Y/N)	Non Forestry Species (Y/N)	Total	Species Identified Id/not Id
1	N-15 ^o 11'24.76"	1	Cashew	N	Y	10	Id
	E-74 ^o 06'03.90"	2	Kumyo	Y	N	1	Id
2	N-15 ^o 11'24.72"	3	Bayo	Y	N	1	Id
	E-74 ^o 06'03.23"	4	Acacia	N	Y	1	Id
3	N-15 ^o 11'24.14"						
	E-74 ^o 06'03.65"						
4	N-15 ^o 11'23.97"						
	E-74 ^o 06'03.02"						

Spp Composition = $\frac{2}{10} \times 100 = 15.38\%$
 Percent (%) 13


Range Forest Officer,
Quepem-Goa


ISLR


Talathi


Owner





61c

Map sheet No.150ANNEXURE-1PROFORMA FOR VERIFICATION OF FORESTRY SPECIES COMPOSITIONSample plot area: 50m x 20mForest Patch No.:SRV 30Taluka: QuepemVillage : Sirvoi

Sr. No.	Plot No. & GPS location of four corners	Sr. No.	Common Name	Forestry Tree Species (Y/N)	Non Forestry Species (Y/N)	Total	Species Identified Id/not Id
1	N-15 ⁰ 11'32.76"	1	Cashew	N	Y	6	Id
	E-74 ⁰ 05'51.64"	2	Madat	Y	N	1	Id
2	N-15 ⁰ 11'34.02"	3	Bhirand	N	Y	3	Id
	E-74 ⁰ 05'51.07"	4	Moi	Y	N	2	Id
3	N-15 ⁰ 11'33.39"	5	Bibo	Y	N	1	Id
	E-74 ⁰ 05'51.14"	6	Kindal	Y	N	1	Id
4	N-15 ⁰ 11'33.38"	7	Cashew	N	Y	2	Id
	E-74 ⁰ 05'51.79"						

Spp Composition = $\frac{5}{16} \times 100 = 31.25\%$
 Percent (%) 16


 RFO
 Quepem-Goa


 ISLR


 Talathi


 Owner



5/11

Map sheet No.150

ANNEXURE-1

PROFORMA FOR VERIFICATION OF FORESTRY SPECIES COMPOSITION

Sample plot area; 50m x 20m

Forest Patch No:SRV 31

Taluka: Quepem

Village : Sirvoi

Sr. No.	Plot No. & GPS location of four corners	Sr. No.	Common Name	Forestry Tree Species (Y/N)	Non Forestry Species (Y/N)	Total	Species Identified Id/not id
1	N-15°11'34.53"	1	Madat	Y	N	1	Id
	E-74°05'56.43"	2	Char	Y	N	1	Id
2	N-15°11'34.29"	3	Kindal	Y	N	3	Id
	E-74°05'56.77"	4	Tirtal	Y	N	3	Id
3	N-15°11'34.00"	5	Kindal	Y	N	1	Id
	E-74°05'56.09"	6	Karo	Y	N	1	Id
4	N-15°11'33.43"	7	Moi	Y	N	1	Id
	E-74°05'56.36"						

11

Spp Composition = $\frac{11}{11} \times 100 = 100.00\%$
 Percent (%) 11


 Range Forest Officer,
 Quepem-Goa


 ISLR
 F.S.


 Talathi


 Owner


 Sirvoi

41c

Map sheet No.150

ANNEXURE-1

PROFORMA FOR VERIFICATION OF FORESTRY SPECIES COMPOSITION

Sample plot area: 50m x 20m

Forest Patch No:SRV 32

Taluka: Quepem

Village : Sirvol

Sr. No.	Plot No. & GPS location of four corners	Sr. No.	Common Name	Forestry Tree Species (Y/N)	Non Forestry Species (Y/N)	Total	Species Identified Id/not Id
1	N-15 ⁰ 11'29.12"	1	Cashew	N	Y	6	Id
	E-74 ⁰ 05'58.97"	2	Moi	Y	N	4	Id
2	N-15 ⁰ 11'28.99"	3	Tifal	Y	N	1	Id
	E-74 ⁰ 05'59.68"	4	Kindal	Y	N	1	Id
3	N-15 ⁰ 11'29.50"	5	Madat	Y	N	1	Id
	E-74 ⁰ 06'00.34"	6	Bayo	Y	N	1	Id
4	N-15 ⁰ 11'29.95"						
	E-74 ⁰ 05'59.59"						

Spp Composition = $\frac{8}{14} \times 100 = 57.14\%$
 Percent (%)


 RFO
 Range Forest Officer,
 Quepem-Gos



 ISLR
 F1


 Talathi


 Owner

3/c

Map sheet No.150

ANNEXURE-1

PROFORMA FOR VERIFICATION OF FORESTRY SPECIES COMPOSITION

Sample plot area: 50m x 20m

Forest Patch No:SRV 33

Taluka: Quepem

Village : Sirvoel

Sr. No.	Plot No. & Gps location of four corners	Sr. No.	Common Name	Forestry Species (Y/N)	Non Forestry Species (Y/N)	Total	Species Identified Id/not Id
1	N-15 ⁰ 11'24.17"	1	Chanado	Y	N	1	Id
	E-74 ⁰ 05'58.00"	2	Bhirand	N	Y	1	Id
2	N-15 ⁰ 11'24.08"	3	Cashew	N	Y	2	Id
	E-74 ⁰ 05'57.51"	4	Moi	Y	N	1	Id
3	N-15 ⁰ 11'24.14"						
	E-74 ⁰ 05'56.96"						
4	N-15 ⁰ 11'24.71"						
	E-74 ⁰ 05'57.25"						

Spp Composition = $\frac{2}{5} \times 100 = 40\%$
Percent (%)


Range Officer,
Quepem-Gos




ISLR


Talathi


Owner

2/c

Map sheet No.150

ANNEXURE-1

PROFORMA FOR VERIFICATION OF FORESTRY SPECIES COMPOSITION

Sample plot area: 50m x 20m

Forest Patch No:SRV 34

Taluka: Quepem

Village : Sirvoil

Sr. No.	Plot No. & GPS location of four corners	Sr. No.	Common Name	Forestry Species (Y/N)	Non Forestry Species (Y/N)	Total	Species Identified Id/not id
1	N-15°11'23.22" E-74°05'51.17"	1	Cashew	N	Y	13	Id
		2	Acacia	N	Y	1	Id
2	N-15°11'23.02" E-74°05'51.69"	3	Coconut	N	Y	2	Id
		4	Teak	N	Y	1	Id
3	N-15°11'23.53" E-74°05'51.76"	5	Mango	N	Y	1	Id
		6	Saton	Y	N	1	Id
4	N-15°11'23.67" E-74°05'52.36"						

Spp Composition = $\frac{1}{19} \times 100 = 5.26\%$
Percent (%)


Ravi-Das
RFD
Range & Forest Officer,
Quepem-Goa


ISIR
ES.


Talathi


Owner





