


Details of felling permissions, forest offence cases, (including illegal felling, fire incidents), FCA diversion

List of Survey Numbers Provisionally identified as Private Forest by F. X. Araujo Committeenos. Fulfilling 40% canopy density & 5 hectares area as per Forest Cover Map of Forest Survey of India.				Whether any felling permission granted from 2012 to 2021 in the said Survey No.			Whether any offence registered in the said Sy. No., if yes then					Any area diverted under FCA it so details		Any others relevant information related to the area (Forest Fire)		
Sr. No.	Taluka	Village	Identified Sy. Nos.	No of Trees	Species	Date	Date	Type of offence	No. of trees	species with nos.	Project Name	Area proposed / diverted	Date	Place	Area damaged	
1.	Salcete	Velim	364	No	No	No	No	No	No	No	No	No	No	No	No	No
			357	No	No	No	No	No	No	No	No	No	No	No	No	No


 Dy. Conservator of Forests,
 South Goa Division,
 Margao - Goa.

**OFFICE OF THE
RANGE FOREST OFFICER
MOBILE SQUAD MARGAO
Aquem, Margao – Goa 403601**

Phone No :- 0832-2750246 Email id :- rfomsmargao@gmail.com
 No.35/P.F.Forests/RFO/MS/MAR/20-21/400 Dated: - 8 /06/2021.

To,
 The Dy. Conservator of Forests,
 South Goa Division
 Margao-Goa.


Sub: - Submission of Proforma for verification of forestry species
 Composition of perspective private forest of Velim village
 (Sheet no.54)

Sir,
 With reference to the above cited subject, please find enclose herewith total
 enumerated list abstract in survey no.364 Velim and enumerated list of sample
 plots (Velim 2 and Velim 3) in survey no 357 Velim (Sheet no. 54)

Range	Taluka	Village	Sample plot	Sy.no	Area	No. of trees enumerated		Percentage of forestry tree	Remarks
						Forestry	Non forestry		
Mobile Squad Margao	Salcete	Velim	Velim 1(total enumeration)	364	4.08 Ha	20	178	11.23%	Does not qualify
				357		6	23		
			357	33	17	50	66.00%	Does not qualify	

Submitted for information & necessary action please.

Yours faithfully


 (Prakash Naik)
 Range Forest Officer
 Mobile Squad Margao.

PROFORMA FOR VERIFICATION OF FORESTRY SPECIES COMPOSITION

Sheet No : 54
 Taluka : Salcete
 Village : Velim
 Survey Number : 364
 Sub Division :

Sr. No.	Common /Local Name	Scientific Name	Whether tree as per GPTA(atleast 10 cm dia at a height of 1m) from ground level	Forestry tree Species (Y/N)	Non Forestry tree Species (Y/N)	Total no of trees
1	Kindal	Terminalia paniculata	Y	Y		6
2	Teak	Tectona grandis	Y		Y	4
3	Mango	Mangifera indica	Y		Y	3
4	Acacia	Acacia auriculiformis	Y		Y	34
5	Moi	Lanea cocomandelic	Y	Y		5
6	Jambol	Sizygium cumini	Y	Y		8
7	Oval	Mimusops elengi	Y	Y		1
8	Bhirand	Garcinia indica	Y		Y	1
9	Cashew	Anacardium occidentale	Y		Y	136

F=20

NF=178

Forestry Species Composition= 11.23%



Talathi



Range Forest Officer

Inspector of Land & Survey Record

Land owner



(F.S)

Land owner was not present during enumeration.
 Land owner's representative has shown the site (objection). who did not sign since on a format of Land owner sign is required.

21c

Map sheet No 54

ANNEXURE-1PROFORMA FOR VERIFICATION OF FORESTRY SPECIES COMPOSITION

Sample plot area: 50m x 20m

Forest Patch No: 02

Taluka: Salcete

Village: Velim

Sr. No.	Plot No. & GPS location of four corners	Tree No.	Common Name	Forestry Tree Species (Y/N)	Non Forestry Species (Y/N)	Total	Species Identified Id /not id
1	15°09'09.0" N	1	Moi	Y			
2	73°58'12.0" E	2	Moi	Y			
3		3	Moi	Y			
4		4	Cashew		Y		
5	A 15°09'07.05" N	5	Bhilomad	Y			
6	73°58'19.30" E	6	Bhilomad	Y			
7		7	Bhilomad	Y			
8		8	Jack		Y		
9	B 15°09'07.05" N	9	Jack		Y		
10	73°58'19.30" E	10	Jack		Y		
11		11	Teak		Y		
12		12	Teak		Y		
13	C 15°09'12.48" N	13	Teak		Y		
14	73°58'19.30" E	14	Teak		Y		
15		15	Mango		Y		
16		16	Mango		Y		
17	D 15°09'08.0" N	17	Cashew		Y		
18	73°58'19.32" E	18	Cashew		Y		
19		19	Cashew		Y		
20		20	Cashew		Y		
21		21	Cashew		Y		
22		22	Cashew		Y		
23		23	Cashew		Y		
24		24	Cashew		Y		
25		25	Cashew		Y		
26		26	Cashew		Y		
27		27	Cashew		Y		
28		28	Cashew		Y		
29		29	Cashew		Y		

Spp Composition = $\frac{6}{29} \times \frac{\text{No. of forestry trees (m2)}}{\text{Total No. of trees (m2)}} \times 100$

= 20.68%



Forest Guard



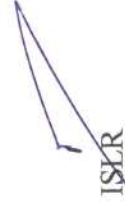
Range Forester



Range Forest Officer



RFO



ISLR



Talathi

Owner



1/c

Map sheet No

54

ANNEXURE-1

PROFORMA FOR VERIFICATION OF FORESTRY SPECIES COMPOSITION

Sample plot area, 50m x 20m

Forest Patch No: 03

Taluka: Salcete

Village: Velim

Sr. No.	Plot No. & GPS location of four corners	Tree No.	Common Name	Forestry Tree Species (Y/N)	Non Forestry Species (Y/N)	Total	Species Identified / not id
1	B 15°09'05.27" N	1	Jambul	Y			
2	73°58'10.15" E	2	Jambul	Y			
3		3	Jambul	Y			
4		4	Jambul	Y			
5	A 15°09'07.91" N	5	Cashew		Y		
6	73°58'12.37" E	6	Cashew		Y		
7		7	Cashew		Y		
8		8	Cashew		Y		
9	B 15°09'09.03" N	9	Cashew		Y		
10	73°58'11.83" E	10	Cashew		Y		
11		11	Cashew		Y		
12		12	Cashew		Y		
13	C 15°09'09.77" N	13	Cashew		Y		
14	73°58'11.42" E	14	Cashew		Y		
15		15	Cashew		Y		
16		16	Cashew		Y		
17	D 15°09'09.78" N	17	Cashew		Y		
18	73°58'12.17" E	18	Salay	Y			
19		19	Salay	Y			
20		20	Salay	Y			
21		21	Moi	Y			
22		22	Moi	Y			
23		23	Moi	Y			
24		24	Moi	Y			
25		25	Moi	Y			
26		26	Moi	Y			
27		27	Moi	Y			
28		28	Moi	Y			
29		29	Moi	Y			
30		30	Bibo	Y			
31		31	Bibo	Y			
32		32	Bibo	Y			
33		33	Bibo	Y			
34		34	Bibo	Y			
35		35	Bibo	Y			
36		36	Bhilomad	Y			
37		37	Bhilomad	Y			
38		38	Bhilomad	Y			
39		39	Bhilomad	Y			
40		40	Bhilomad	Y			
41		41	Bhilomad	Y			
42		42	Mango		Y		
43		43	Mango		Y		
44		44	Mango		Y		
45		45	Mango		Y		
46		46	Savar	Y			
47		47	Bhedus	Y			
48		48	Bhedus	Y			
49		49	Kawatch	Y			
50		50	Kawatch	Y			

Spp Composition =

33	No. of forestry trees (m2)	x	100
50	Total No. of trees (m2)		

= 66.00%


 Forest Guard


 Range Forester


 Range Forest Officer

-shim