


MINUTES OF 18th MEETING OF THE REVIEW COMMITTEE TO REVIEW THE PRIVATE FOREST AREAS FINALISED AND PROVISIONALLY IDENTIFIED/BY STATE LEVEL EXPERT COMMITTEE (THOMAS AND ARAUJO COMMITTEE) ON PRIVATE FOREST HELD ON 23.11.2023.

A meeting of the Review Committee was held on 23/11/2023 at 11.30 am in the Conference Hall of the Forest Department, Van Bhavan, Altinho Panaji, Goa under the Chairmanship of Chief Conservator of Forests.

The following were present in the meeting:

1	Praveen Kumar Raghav, IFS, Chief Conservator of Forests.	Chairman
2	Smt. Akshaya Amonkar, Representative Additional Collector, (Revenue), North Goa District.	Member
3	Shri. Sriniket Kothwale, Additional Collector, (Revenue), South Goa District.	Member
4	Shri Avduth Sawant, Representative of the Directorate of Agriculture.	Member
5	Shri. Deepak G. Pednekar, Asst. Conservator of Forests, Headquarters, North Goa Division.	Member
6	Shri. Dyaneshwar Kudalkar, Asst. Conservator of Forests, Headquarters, South Goa Division.	Member
7	Shri. Sameer S. Kamble, Representative of Director of Settlement and Land Records, Panaji Goa.	Member
8	Shri. Naveen Kumar P., IFS, Dy. Conservator of Forests, Working Plan Division, Panaji.	Member Secretary

Member Secretary welcomed all the members of the committee and briefed them about the action taken on the decision of the Review Committee (RC-II) meeting held on 13.10.2023, that field survey and verification work



 ACF (N) ACF (S) AC (N) AC (S) DIR (DSLRL) DIR (AGRI) DCF (W/P) CCF

is complete in all respects for the survey numbers identified and finalized by Thomas and Araujo (T&A) committee. Also, field divisions have submitted revised plans for Survey number 177 of Bethoda village, Survey number 202 of Verna village, and Survey numbers 48/2 and 49/2 of Priol village.

Further, As per the recent judgment of the National Green Tribunal in Misc. Application number 03 of 2023 dated 12.09.2023 "*We are of the view that in order to take extreme precaution that no-one suffers on account of errors in identification of the Private Forest area, the areas, which were finally identified as Private Forest area by the T&A Committees if any area out of that is required to be excluded as per review being made by RC-II, the said area should be got verified physically with respect to all three criteria laid down for the determination of the Private Forest cited above by us. Till the final decision is taken with respect to whether the area being excluded from the list of being treated as final forest land by the RC-II which was finalized by T&A Committees as Private Forest, in keeping with our direction, no permission shall be granted by the State Government for any kind of development work, in the said survey numbers. This exercise shall be completed within three months of uploading of this order*". All the survey numbers Identified as final by the T&A committee need to be reviewed by the Review Committee for submitting compliance on or before 12.09.2023.

The matter was deliberated in detail with the background that the Hon'ble Tribunal acknowledged and accepted the methodology adopted by RC-II as scientific keeping development in the field of Forest Cover Map and physical verification done by the committee for demarcation of Private Forest. At the same time, a few survey numbers in the finalized list had already been reviewed by the RC-II.

Keeping the above-mentioned facts in view, a legal opinion is sought from the Ld. Advocate General of State to clarify whether all survey numbers finalized by the Thomas and Araujo committee need to be reviewed retrospectively or only Survey numbers yet to be reviewed by RC-II are done prospectively.


ACF (N) ACF (S) AC (N) AC (S) DIR (DSL) DIR (AGRI) DCF (WP) CCF

So, survey numbers which have already been reviewed by the committee in its 6-Part Final reports by following the methodology accepted by Hon'ble NGT and are not being taken for further review currently.

Further, as per the direction of Hon'ble NGT, Canopy Density had been measured only for the nonqualifying areas.

During scrutiny of some of the Canopy Density reports submitted by divisions, it is observed that the Canopy Density of only forestry species has been accounted for, instead of calculating it for both forestry and non-forestry species, which is observed as flawed by the committee.

So, for all the qualifying areas, irrespective of the report submitted by the divisions, the Canopy Density provided by the Forest Survey of India is taken as final.


Accordingly, the following agenda were discussed and deliberated;

AGENDA 18.1 TO REVIEW SURVEY NUMBERS IDENTIFIED AS FINAL BY THE THOMAS AND ARAUJO COMMITTEE.

There are 550 survey numbers covering an area of 8.64 Sq km in the North Goa Division and South Goa Division which were identified as final by the T&A committee.

The status of the survey number identified as final by the T&A committee was deliberated as follows,

Expert Committee	Sy. no finalized	Area identified In Sq Km	Reviewed by RC-I	Reviewed by RC-II	Sy. no qualified and notified to date	Sy. no to be reviewed
Thomas (North Goa)	298	3.26	4	56	5	238
Araujo (South Goa)	252	5.38	5	216	5	31
Total	550	8.64	9	272	10	269



 ACF (N) ACF (S) AC (N) AC (S) DIR (DSLRL) DIR (AGRI) DCF (W/P) CCF

A total of 9 survey numbers were reviewed by RC I and notified by the Government of Goa vide gazette notification dated 22.09.2022, whereas 272 survey numbers had been already reviewed by RC II of which one survey number was found qualified as Private Forest, which has been notified vide Government of Goa gazette notification dated 10.08.2023.

Whereas 269 survey numbers are pending to be reviewed by the review committee. The details of the survey numbers finalized by the Thomas and Araujo committees are enclosed as **Annexure -I**.

AGENDA 18.2 TO REVIEW SURVEY NUMBERS QUALIFYING THE CRITERIA OF PRIVATE FOREST

The hearing of affected persons whose area has been found to qualify for Private Forest was called for personal hearings on 13/10/23, 17/10/23, 18/10/23, 19/10/23, 20/10/23, 31/10/23, 20/11/23 and 22/11/23. A total number of 202 individuals were heard personally by RC-II.

The proceedings of the public hearing along with objections raised by individual objectors were placed before the Review Committee for recommendation.

A total of 211 survey numbers comprising an area of 128.7090 ha, have been found to qualify by RC-II as Private Forest after field verification and personal hearing.

Expert Committee	Survey numbers under review by RC-II	Sy Numbers qualifying Pvt Forest criteria	Approximate Area qualifying in ha
Thomas (North)	238	191	114.8650
Araujo (South)	31	20	13.8440
TOTAL	269	211	128.7090



 ACF (N) ACF (S) AC (N) AC (S) DIR (DSL R) DIR (AGRI) DCF (WR) CCF

The detailed area statement of the qualifying survey numbers is enclosed as **Annexure II**.

AGENDA 18.3 TO REVIEW SURVEY NUMBERS NOT QUALIFYING THE CRITERIA OF PRIVATE FOREST

A total of 58 survey numbers were found not to qualify the requisite criteria of Private Forest on-field verification. The field reports were cross-verified with the Division's offense report, tree felling permissions, FCA cases, Court cases, Google timeline series images, etc before finalizing them as non-qualifying.

Further, it was observed that a few survey numbers that were already reviewed by RC-II have been included partly in the survey plan, the concerned division has been asked to resubmit the plan after rectification. The abstract of Survey numbers found nonqualifying the criteria of Private Forest is furnished below;

Expert Committee	Survey numbers under review by RC-II	Sy Numbers found Not qualifying Pvt Forest criteria
Thomas (North Goa)	238	47
Araujo (South Goa)	31	11
Total	269	58

The details of the non-qualifying survey numbers along with criteria not fulfilled for Private Forests are enclosed as **Annexure- III**.

AGENDA 18.4 REVIEW OF QUALIFYING SURVEY NUMBERS WHICH ARE PROVISIONAL SURVEY NUMBERS BUT ADJACENT TO THE FINALISED SURVEY NUMBERS OF THE THOMAS AND ARAUJO COMMITTEE MAKING CONTIGUOUS FOREST PATCH.


ACF (N) ACF (S) AC (N) AC (S) DIR (DSL R) DIR (AGRI) DCF (WP) CCF

The Review Committee discussed those provisionally identified survey numbers that qualify as Private Forest by making a contiguous forest patch with finalized survey numbers by the T&A Committee and decided to finalize the area qualifying the criteria as Private Forest, details of findings are furnished as below,

Sr No	Village- Taluka	Sy. Nos.	Area	Decision of the Review Committee
1	Curti Village of Ponda Taluka	58, 59, 63	9.280	An area of 9.280 ha. qualifies as Private Forest and the Plan is prepared in combination with the Finalised Sy. Nos. 194 of Bethoda village
2	Salvador do Mundo village of Bardez Taluka.	241 (P) 265 (P) 291 (P) 297 (P) 321 (P) 345 (P)	7.1604	An area of 7.1604 ha. is qualified as a Private Forest and the Plan is prepared in combination with the Finalised Sy. Nos. As well these survey numbers were provisionally identified and excluded by Thomas committee.

Upon review, the Committee found that **211 survey numbers** out of 269 Survey numbers finalized by the T&A committee under review by RC-II consisting of an area of **128.7090 ha** qualify as a Private Forest, while **58 survey numbers** do not qualify for the required criteria.


Further, the RC-II upon hearing the objectors from Curti and Salvador do Mundo village has finalized an area of **16.4404 ha.** as a Private Forest from provisionally identified survey numbers making contiguous forest patch



 ACF (N) ACF (S) AC (N) AC (S) DIR (DSL) DIR (AGRI) DCF (WFP) CCF

with survey numbers finalized by Thomas and Araujo committees, detailed list is enclosed as **Annexure- IV**.

Also, RC-II finalized an area of **35.18 ha** in Survey number 177 of Bethoda village, and Survey number 202 of Verna village, details are enclosed as **Annexure V**.










(Naveen Kumar P., IFS)
Dy. Conservator of Forests,
Working Plan Division &
Member Secretary
Panaji-Goa.

No: MS/REV-PF/DCF/WP/2023-24/ 942

Date: 20 /11/2023
12

To,

1. The Chief Conservator of Forests and Chairman of the Private Forest Review Committee, Goa Van Bhavan, Panaji, Goa.
2. The Director of Settlement & Land Records Panaji, Goa.
3. The Director of Agriculture Panaji, Goa.
4. The Dy Conservator of Forests Head Quarter Goa Van Bhavan, Panaji, Goa.
5. The Additional Collector North, Revenue Department, Margao, South.
6. The Additional Collector South, Revenue Department, Panaji, North.
7. The Asst. conservator of Forests Headquarters (North), Ponda, Goa.
8. The Asst. conservator of Forests Headquarters (South), Margao, Goa.
9. Office copy.

 ACF (N)  ACF (S)  AC (N)  AC (S)  DIR (DSL)  DIR (AGRI)  DCF (WMP)  CCF

**LIST OF SURVEY NUMBERS FINALISED BY THOMAS AND ARAUJO COMMITTEE WHICH ARE
UNDER REVIEW BY RC -II**

Sr.No	Taluka	Village	Sy. No
1	Mormugao	Cortalim	233
2	Mormugao	Cortalim	234
3	Mormugao	Cortalim	230
4	Mormugao	Cortalim	232/4
5	Mormugao	Cortalim	232/5
6	Mormugao	Cortalim	232/6
7	Mormugao	Cortalim	232/12
8	Mormugao	Cortalim	232/14
9	Mormugao	Cortalim	232/15
10	Mormugao	Cortalim	232/18
11	Mormugao	Cortalim	232/19
12	Mormugao	Cortalim	231
13	Mormugao	Cortalim	224/1
14	Mormugao	Sancoale	77
15	Mormugao	Sancoale	72
16	Mormugao	Sancoale	78
17	Mormugao	Sancoale	80
18	Mormugao	Sancoale	80/1
19	Mormugao	Sancoale	79
20	Mormugao	Sancoale	64/3
21	Mormugao	Sancoale	206
22	Mormugao	Sancoale	210
23	Mormugao	Sancoale	227
24	Mormugao	Sancoale	237
25	Mormugao	Sancoale	244
26	Mormugao	Sancoale	21
27	Mormugao	Sancoale	31
28	Mormugao	Sancoale	33
29	Mormugao	Sancoale	34
30	Mormugao	Sancoale	44
31	Mormugao	Sancoale	46
32	Tiswadi	Gancim	6/1 (p)
33	Tiswadi	Gauli Maula	34/1-B (p)
34	Bardez	Salvador do Mundo	107/1 (p)
35	Bardez	Salvador do Mundo	107/2 (p)
36	Bardez	Salvador do Mundo	107/3 (p)
37	Bardez	Salvador do Mundo	107/4 (p)
38	Bardez	Salvador do Mundo	107/5 (p)
39	Bardez	Salvador do Mundo	107/6 (p)
40	Bardez	Salvador do Mundo	107/7
41	Bardez	Salvador do Mundo	107/8
42	Bardez	Salvador do Mundo	107/9
43	Bardez	Salvador do Mundo	108/1 (P)

ACF (N)

ACF(S)

AC (N)

AC (S)

DIR (DSLRL)

DIR (AGRI)


DCF (WR)


CCF

Sr.No	Taluka	Village	Sy. No
44	Bardez	Salvador do Mundo	108/1-A (p)
45	Bardez	Salvador do Mundo	131/1 (p)
46	Bardez	Salvador do Mundo	131/2 (p)
47	Bardez	Salvador do Mundo	131/3 (p)
48	Bardez	Salvador do Mundo	131/4 (p)
49	Bardez	Salvador do Mundo	131/6 (p)
50	Bardez	Salvador do Mundo	131/7 (p)
51	Bardez	Salvador do Mundo	131/8 (p)
52	Bardez	Salvador do Mundo	131/10
53	Bardez	Salvador do Mundo	131/11
54	Bardez	Salvador do Mundo	131/12
55	Bardez	Salvador do Mundo	131/13
56	Bardez	Salvador do Mundo	131/14
57	Bardez	Salvador do Mundo	131/15
58	Bardez	Salvador do Mundo	131/16
59	Bardez	Salvador do Mundo	133/1 (p)
60	Bardez	Salvador do Mundo	135/1
61	Bardez	Salvador do Mundo	135/2
62	Bardez	Salvador do Mundo	135/3
63	Bardez	Salvador do Mundo	135/4
64	Bardez	Salvador do Mundo	135/5
65	Bardez	Salvador do Mundo	135/6
66	Bardez	Salvador do Mundo	135/7
67	Bardez	Salvador do Mundo	135/8
68	Bardez	Salvador do Mundo	135/9
69	Bardez	Salvador do Mundo	135/10
70	Bardez	Salvador do Mundo	135/11
71	Bardez	Salvador do Mundo	135/12
72	Bardez	Salvador do Mundo	135/13
73	Bardez	Salvador do Mundo	135/14
74	Bardez	Salvador do Mundo	135/15
75	Bardez	Salvador do Mundo	135/16
76	Bardez	Salvador do Mundo	135/17
77	Bardez	Salvador do Mundo	150/1 (p)
78	Bardez	Salvador do Mundo	150/2 (p)
79	Bardez	Salvador do Mundo	150/3 (p)
80	Bardez	Salvador do Mundo	150/4 (p)
81	Bardez	Salvador do Mundo	150/5 (p)
82	Bardez	Salvador do Mundo	150/7 (p)
83	Bardez	Salvador do Mundo	150/8 (P)
84	Bardez	Salvador do Mundo	150/9 (p)
85	Bardez	Salvador do Mundo	150/10 (p)
86	Bardez	Salvador do Mundo	150/11
87	Bardez	Salvador do Mundo	150/12
88	Bardez	Salvador do Mundo	150/13
89	Bardez	Salvador do Mundo	151/3 (p)



ACF (N)



ACF(S)



AC (N)


AC (S)



DIR (DSLIR)



DIR (AGRI)



DCE (WP)



CCF

Sr.No	Taluka	Village	Sy. No
90	Bardez	Salvador do Mundo	151/4 (p)
91	Bardez	Salvador do Mundo	151/5 (p)
92	Bardez	Salvador do Mundo	151/6 (p)
93	Bardez	Salvador do Mundo	151/7 (p)
94	Bardez	Salvador do Mundo	151/8 (p)
95	Bardez	Salvador do Mundo	151/9 (p)
96	Bardez	Salvador do Mundo	151/10
97	Bardez	Salvador do Mundo	151/11
98	Bardez	Salvador do Mundo	151/12 (p)
99	Bardez	Salvador do Mundo	151/13 (p)
100	Bardez	Salvador do Mundo	151/14 (p)
101	Bardez	Salvador do Mundo	151/15 (p)
102	Bardez	Salvador do Mundo	151/16 (p)
103	Bardez	Salvador do Mundo	151/17 (p)
104	Bardez	Salvador do Mundo	151/18
105	Bardez	Salvador do Mundo	151/19
106	Bardez	Salvador do Mundo	151/20
107	Bardez	Salvador do Mundo	151/21
108	Bardez	Salvador do Mundo	151/22
109	Bardez	Salvador do Mundo	151/23
110	Bardez	Salvador do Mundo	151/24
111	Bardez	Salvador do Mundo	152/1 (p)
112	Bardez	Salvador do Mundo	152/2
113	Bardez	Salvador do Mundo	152/3 (p)
114	Bardez	Salvador do Mundo	152/4 (p)
115	Bardez	Salvador do Mundo	152/5
116	Bardez	Salvador do Mundo	152/6 (p)
117	Bardez	Salvador do Mundo	152/7 (p)
118	Bardez	Salvador do Mundo	152/8
119	Bardez	Salvador do Mundo	152/9 (p)
120	Bardez	Salvador do Mundo	152/10
121	Bardez	Salvador do Mundo	152/11 (p)
122	Bardez	Salvador do Mundo	152/12 (p)
123	Bardez	Salvador do Mundo	152/13 (p)
124	Bardez	Salvador do Mundo	152/14 (p)
125	Bardez	Salvador do Mundo	152/15 (p)
126	Bardez	Salvador do Mundo	152/16 (p)
127	Bardez	Salvador do Mundo	152/17 (p)
128	Bardez	Salvador do Mundo	153/1
129	Bardez	Salvador do Mundo	153/2
130	Bardez	Salvador do Mundo	153/3 (p)
131	Bardez	Salvador do Mundo	154/1 (p)
132	Bardez	Salvador do Mundo	154/2 (p)
133	Bardez	Salvador do Mundo	154/3 (p)
134	Bardez	Salvador do Mundo	154/4
135	Bardez	Salvador do Mundo	154/5 (p)



ACF (N)


ACF(S)

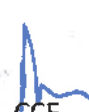

AC(N)


AC (S)



DIR (DSLRL)


DIR (AGRI)


DCF (W/P)


CCF

Sr.No	Taluka	Village	Sy. No
136	Bardez	Salvador do Mundo	154/6 (p)
137	Bardez	Salvador do Mundo	154/7
138	Bardez	Salvador do Mundo	154/8
139	Bardez	Salvador do Mundo	154/9
140	Bardez	Salvador do Mundo	154/10
141	Bardez	Salvador do Mundo	154/11
142	Bardez	Salvador do Mundo	154/12
143	Bardez	Salvador do Mundo	154/13 (p)
144	Bardez	Salvador do Mundo	155/2
145	Bardez	Salvador do Mundo	155/3 (p)
146	Bardez	Salvador do Mundo	155/5 (p)
147	Bardez	Salvador do Mundo	155/6 (p)
148	Bardez	Salvador do Mundo	155/7
149	Bardez	Salvador do Mundo	155/8
150	Bardez	Salvador do Mundo	158/1 (p)
151	Bardez	Salvador do Mundo	158/2 (p)
152	Bardez	Salvador do Mundo	158/3 (p)
153	Bardez	Salvador do Mundo	158/4 (p)
154	Bardez	Salvador do Mundo	158/5 (p)
155	Bardez	Salvador do Mundo	158/6 (p)
156	Bardez	Salvador do Mundo	273
157	Bardez	Salvador do Mundo	281
158	Bardez	Salvador do Mundo	272/1-A
159	Bardez	Salvador do Mundo	272/1
160	Bardez	Salvador do Mundo	267
161	Bardez	Salvador do Mundo	268(P)
162	Bardez	Salvador do Mundo	269(P)
163	Bardez	Salvador do Mundo	296(P)
164	Bardez	Salvador do Mundo	298/1(P)
165	Bardez	Salvador do Mundo	299/1
166	Bardez	Salvador do Mundo	300/1(P)
167	Bardez	Salvador do Mundo	306/1
168	Bardez	Salvador do Mundo	306/2
169	Bardez	Salvador do Mundo	306/3
170	Bardez	Salvador do Mundo	306/4
171	Bardez	Salvador do Mundo	306/5
172	Bardez	Salvador do Mundo	306/6
173	Bardez	Salvador do Mundo	306/7
174	Bardez	Salvador do Mundo	306/8
175	Bardez	Salvador do Mundo	306/9
176	Bardez	Salvador do Mundo	307/1
177	Bardez	Salvador do Mundo	307/2
178	Bardez	Salvador do Mundo	307/3
179	Bardez	Salvador do Mundo	307/4
180	Bardez	Salvador do Mundo	307/5
181	Bardez	Salvador do Mundo	307/6


ACF (N)


ACF (S)



AC (N)


AC (S)


DIR (DSLIR)


DIR (AGRI)


DCE (WP)


CCF

Sr.No	Taluka	Village	Sy. No
182	Bardez	Salvador do Mundo	307/7
183	Bardez	Salvador do Mundo	307/8
184	Bardez	Salvador do Mundo	307/9
185	Bardez	Salvador do Mundo	307/10
186	Bardez	Salvador do Mundo	307/11
187	Bardez	Salvador do Mundo	307/12
188	Bardez	Salvador do Mundo	307/13
189	Bardez	Salvador do Mundo	307/14
190	Bardez	Salvador do Mundo	307/15
191	Bardez	Salvador do Mundo	307/16
192	Bardez	Salvador do Mundo	311/1 (p)
193	Bardez	Salvador do Mundo	311/3 (p)
194	Bardez	Salvador do Mundo	311/4 (p)
195	Bardez	Salvador do Mundo	311/5 (p)
196	Bardez	Salvador do Mundo	311/6 (p)
197	Bardez	Salvador do Mundo	313/1 (p)
198	Bardez	Salvador do Mundo	313/2 (p)
199	Bardez	Salvador do Mundo	313/4 (p)
200	Bardez	Salvador do Mundo	313/5 (p)
201	Bardez	Salvador do Mundo	313/6 (p)
202	Bardez	Salvador do Mundo	313/7 (P)
203	Bardez	Salvador do Mundo	323/1 (p)
204	Bardez	Salvador do Mundo	323/2 (p)
205	Bardez	Salvador do Mundo	323/3 (p)
206	Bardez	Salvador do Mundo	337/1
207	Bardez	Salvador do Mundo	337/2
208	Bardez	Salvador do Mundo	337/4 (p)
209	Bardez	Salvador do Mundo	337/5 (p)
210	Bardez	Salvador do Mundo	338/1
211	Bardez	Salvador do Mundo	338/2
212	Bardez	Salvador do Mundo	338/3
213	Bardez	Salvador do Mundo	338/4
214	Bardez	Salvador do Mundo	338/5
215	Bardez	Salvador do Mundo	338/6
216	Bardez	Salvador do Mundo	338/7
217	Bardez	Salvador do Mundo	338/8
218	Bardez	Salvador do Mundo	338/9
219	Bardez	Salvador do Mundo	338/10
220	Bardez	Salvador do Mundo	338/11
221	Bardez	Salvador do Mundo	338/12
222	Bardez	Salvador do Mundo	338/13
223	Bardez	Salvador do Mundo	338/14
224	Bardez	Salvador do Mundo	338/15
225	Bardez	Salvador do Mundo	338/16
226	Bardez	Salvador do Mundo	338/17
227	Bardez	Salvador do Mundo	338/18

ACF (N)

ACF(S)

AC (N)

AC (S)

DIR (DSL)

DIR (AGRI)


DCF (WP)

CCF

Sr.No	Taluka	Village	Sy. No
228	Bardez	Salvador do Mundo	339/1
229	Bardez	Salvador do Mundo	339/2
230	Bardez	Salvador do Mundo	339/3
231	Bardez	Salvador do Mundo	339/4
232	Bardez	Salvador do Mundo	339/5
233	Bardez	Salvador do Mundo	339/6
234	Bardez	Salvador do Mundo	339/7
235	Bardez	Salvador do Mundo	339/8
236	Bardez	Salvador do Mundo	339/9
237	Bardez	Salvador do Mundo	339/10
238	Bardez	Salvador do Mundo	346/1
239	Bardez	Salvador do Mundo	347/1
240	Bardez	Salvador do Mundo	348/1
241	Bardez	Salvador do Mundo	351/1
242	Bardez	Salvador do Mundo	352/1
243	Bardez	Salvador do Mundo	352/2
244	Bardez	Salvador do Mundo	352/3
245	Bardez	Salvador do Mundo	352/4
246	Bardez	Salvador do Mundo	352/5
247	Bardez	Salvador do Mundo	353/1
248	Bardez	Salvador do Mundo	354/1
249	Bardez	Salvador do Mundo	354/2
250	Bardez	Salvador do Mundo	354/3
251	Bardez	Salvador do Mundo	354/4
252	Bardez	Salvador do Mundo	354/5
253	Bardez	Salvador do Mundo	354/6
254	Bardez	Salvador do Mundo	354/7
255	Bardez	Salvador do Mundo	354/8
256	Bardez	Salvador do Mundo	357/1
257	Bardez	Salvador do Mundo	357/2
258	Bardez	Salvador do Mundo	301(P)
259	Bardez	Salvador do Mundo	302
260	Bardez	Salvador do Mundo	262
261	Bardez	Salvador do Mundo	247
262	Ponda	Betora	193(p)
263	Ponda	Betora	194(p)
264	Ponda	Priol	48/2(p)
265	Ponda	Priol	49/2 (p)
266	Ponda	Priol	50/1 (p)
267	Ponda	Cuncolim	36/1
268	Ponda	Cuncolim	36/2
269	Ponda	Cuncolim	37/1


ACF (N)


ACF (S)



AC (N)


AC (S)


DIR (DSLIR)



DIR (AGRI)



DCE (WP)



CCF


**SURVEY NUMBERS FINALISED BY THOMAS & ARAUJO COMMITTEE
WHICH ARE FOUND QUALIFYING THE CRITERIA OF PRIVATE
FOREST BY RC-II**

Sr.No	Taluka	Village	Survey Number identified by the North and South Goa SLEC	Extent of area Qualifying as private forest (Ha)
1	Mormugao	Cortalim	233	0.978
2	Mormugao	Cortalim	234	0.706
3	Mormugao	Cortalim	230	1.832
4	Mormugao	Cortalim	232/4	0.165
5	Mormugao	Cortalim	232/5	0.288
6	Mormugao	Cortalim	232/6	0.419
7	Mormugao	Cortalim	232/12	0.367
8	Mormugao	Cortalim	232/14	0.343
9	Mormugao	Cortalim	232/15	0.122
10	Mormugao	Cortalim	232/18	0.226
11	Mormugao	Cortalim	232/19	0.187
12	Mormugao	Sancoale	72	0.174
13	Mormugao	Sancoale	78	0.207
14	Mormugao	Sancoale	80	0.217
15	Mormugao	Sancoale	80/1	
16	Mormugao	Sancoale	79	1.913
17	Mormugao	Sancoale	31	0.85
18	Mormugao	Sancoale	33	1.66


ACF (N)


ACF (S)


AC (N)


AC (S)



DIR (DSL)



DIR (AGRI)


DCE (WR)


CCF

Sr.No	Taluka	Village	Survey Number identified by the North and South Goa SLEC	Extent of area Qualifying as private forest (Ha)
19	Mormugao	Sancoale	34	0.53
20	Mormugao	Sancoale	44	2.66
21	Bardez	Salvador do Mundo	107/1	0.1700
22	Bardez	Salvador do Mundo	107/2	0.1675
23	Bardez	Salvador do Mundo	107/3	0.1775
24	Bardez	Salvador do Mundo	107/4	0.1800
25	Bardez	Salvador do Mundo	107/5 (p)	0.1330
26	Bardez	Salvador do Mundo	107/6 (p)	0.1500
27	Bardez	Salvador do Mundo	107/7 (P)	0.0675
28	Bardez	Salvador do Mundo	107/8 (P)	0.0736
29	Bardez	Salvador do Mundo	107/9 (P)	0.0790
30	Bardez	Salvador do Mundo	108/1 (P)	1.8754
31	Bardez	Salvador do Mundo	108/1-A	0.1650
32	Bardez	Salvador do Mundo	131/1	0.6475
33	Bardez	Salvador do Mundo	131/2	0.1850
34	Bardez	Salvador do Mundo	131/3	0.4875
35	Bardez	Salvador do Mundo	131/4	0.0825
36	Bardez	Salvador do Mundo	131/6	0.0875
37	Bardez	Salvador do Mundo	131/8	0.1125
38	Bardez	Salvador do Mundo	131/10	0.0800
39	Bardez	Salvador do Mundo	131/11	0.0425


ACF (N)


ACF (S)


AC (N)


AC (S)










DIR (DSL)


DIR (AGRI)


DCF (WR)


CCF

Sr.No	Taluka	Village	Survey Number identified by the North and South Goa SLEC	Extent of area Qualifying as private forest (Ha)
40	Bardez	Salvador do Mundo	131/12	0.0425
41	Bardez	Salvador do Mundo	131/13	0.1000
42	Bardez	Salvador do Mundo	131/14	0.0750
43	Bardez	Salvador do Mundo	131/15	0.0825
44	Bardez	Salvador do Mundo	131/16	0.0575
45	Bardez	Salvador do Mundo	133/1 (p)	0.5851
46	Bardez	Salvador do Mundo	135/1	0.1225
47	Bardez	Salvador do Mundo	135/2	0.0750
48	Bardez	Salvador do Mundo	135/3	0.0875
49	Bardez	Salvador do Mundo	135/4(p)	0.0824
50	Bardez	Salvador do Mundo	135/5 (P)	0.0236
51	Bardez	Salvador do Mundo	135/6 (P)	0.0340
52	Bardez	Salvador do Mundo	135/7 (P)	0.01370
53	Bardez	Salvador do Mundo	135/8 (P)	0.0356
54	Bardez	Salvador do Mundo	135/9 (P)	0.0961
55	Bardez	Salvador do Mundo	135/10 (P)	0.0410
56	Bardez	Salvador do Mundo	135/13 (P)	0.0294
57	Bardez	Salvador do Mundo	135/14	0.2688
58	Bardez	Salvador do Mundo	135/15	0.1700
59	Bardez	Salvador do Mundo	135/17 (P)	0.0371
60	Bardez	Salvador do Mundo	150/1 (p)	0.0528

 ACF (N)
  ACF (S)
  AC (N)
  AC (S)
  DIR (DSL)
  DIR (AGRI)
  DCE (WPP)
  CCF

Sr.No	Taluka	Village	Survey Number identified by the North and South Goa SLEC	Extent of area Qualifying as private forest (Ha)
61	Bardez	Salvador do Mundo	150/2 (p)	0.0219
62	Bardez	Salvador do Mundo	150/3 (p)	0.0684
63	Bardez	Salvador do Mundo	150/4 (p)	0.2085
64	Bardez	Salvador do Mundo	150/7 (p)	0.0572
65	Bardez	Salvador do Mundo	150/8 (P)	0.0324
66	Bardez	Salvador do Mundo	150/9 (p)	0.0857
67	Bardez	Salvador do Mundo	150/10 (p)	0.1180
68	Bardez	Salvador do Mundo	151/5 (p)	0.1043
69	Bardez	Salvador do Mundo	151/7 (p)	0.0731
70	Bardez	Salvador do Mundo	151/14	0.0286
71	Bardez	Salvador do Mundo	151/15 (p)	0.0347
72	Bardez	Salvador do Mundo	151/16 (p)	0.1173
73	Bardez	Salvador do Mundo	151/17 (p)	0.0375
74	Bardez	Salvador do Mundo	151/20	0.0575
75	Bardez	Salvador do Mundo	151/21	0.085
76	Bardez	Salvador do Mundo	151/22 (P)	0.0464
77	Bardez	Salvador do Mundo	151/23 (P)	0.0244
78	Bardez	Salvador do Mundo	151/24	0.0375
79	Bardez	Salvador do Mundo	152/1 (p)	0.2573
80	Bardez	Salvador do Mundo	152/2	0.1325
81	Bardez	Salvador do Mundo	152/3 (p)	0.0493


ACF (N)


ACF (S)


AC (N)


AC (S)


DIR (DSL)


DIR (AGRI)



DCE (WP)



CCF


Sr.No	Taluka	Village	Survey Number identified by the North and South Goa SLEC	Extent of area Qualifying as private forest (Ha)
82	Bardez	Salvador do Mundo	152/4 (p)	0.0366
83	Bardez	Salvador do Mundo	152/5 (P)	0.1341
84	Bardez	Salvador do Mundo	152/6 (p)	0.158
85	Bardez	Salvador do Mundo	152/7 (p)	0.1196
86	Bardez	Salvador do Mundo	152/8 (P)	0.1543
87	Bardez	Salvador do Mundo	152/10 (P)	0.0702
88	Bardez	Salvador do Mundo	152/12 (p)	0.0677
89	Bardez	Salvador do Mundo	152/13 (p)	0.0663
90	Bardez	Salvador do Mundo	152/14 (p)	0.0683
91	Bardez	Salvador do Mundo	152/15 (p)	0.1256
92	Bardez	Salvador do Mundo	152/16 (p)	0.1493
93	Bardez	Salvador do Mundo	152/17 (p)	0.1895
94	Bardez	Salvador do Mundo	153/1 (p)	0.5902
95	Bardez	Salvador do Mundo	153/2 (p)	0.541
96	Bardez	Salvador do Mundo	153/3 (p)	0.3497
97	Bardez	Salvador do Mundo	154/1 (p)	0.5508
98	Bardez	Salvador do Mundo	154/2 (p)	0.1031
99	Bardez	Salvador do Mundo	154/3 (p)	0.0867
100	Bardez	Salvador do Mundo	154/4	0.065
101	Bardez	Salvador do Mundo	154/5 (p)	0.341
102	Bardez	Salvador do Mundo	154/6 (p)	0.1018


ACF (N)



ACF (S)



AC (N)


AC (S)


DIR (DSL)


DIR (AGRI)


DCE (WP)


CCF

Sr.No	Taluka	Village	Survey Number identified by the North and South Goa SLEC	Extent of area Qualifying as private forest (Ha)
103	Bardez	Salvador do Mundo	154/7 (P)	0.0965
104	Bardez	Salvador do Mundo	154/8 (p)	0.1644
105	Bardez	Salvador do Mundo	154/9 (p)	0.3908
106	Bardez	Salvador do Mundo	154/10 (P)	0.586
107	Bardez	Salvador do Mundo	154/11 (P)	0.1607
108	Bardez	Salvador do Mundo	154/12	0.3275
109	Bardez	Salvador do Mundo	154/13 (p)	0.0154
110	Bardez	Salvador do Mundo	155/2 (P)	0.5135
111	Bardez	Salvador do Mundo	155/3 (p)	1.0046
112	Bardez	Salvador do Mundo	155/5 (p)	0.32
113	Bardez	Salvador do Mundo	155/6	0.105
114	Bardez	Salvador do Mundo	155/7	0.29
115	Bardez	Salvador do Mundo	155/8	0.295
116	Bardez	Salvador do Mundo	158/1 (p)	0.1794
117	Bardez	Salvador do Mundo	158/2 (p)	0.092
118	Bardez	Salvador do Mundo	158/3 (p)	0.0537
119	Bardez	Salvador do Mundo	158/4 (p)	0.1367
120	Bardez	Salvador do Mundo	158/5 (p)	0.055
121	Bardez	Salvador do Mundo	158/6 (p)	0.0673
122	Bardez	Salvador do Mundo	273	4.29
123	Bardez	Salvador do Mundo	281	1.7838


ACF (N)



ACF (S)


AC (N)


AC (S)



DIR (DSLRL)



DIR (AGRI)



DCF (W/P)


CCF

Sr.No	Taluka	Village	Survey Number identified by the North and South Goa SLEC	Extent of area Qualifying as private forest (Ha)
124	Bardez	Salvador do Mundo	272/1-A	0.9813
125	Bardez	Salvador do Mundo	272/1	3.2106
126	Bardez	Salvador do Mundo	267	1.4026
127	Bardez	Salvador do Mundo	268(P)	14.5
128	Bardez	Salvador do Mundo	269(P)	7.2
129	Bardez	Salvador do Mundo	296(P)	9.3227
130	Bardez	Salvador do Mundo	298/1(P)	3.143
131	Bardez	Salvador do Mundo	299/1	2.46
132	Bardez	Salvador do Mundo	300/1(P)	6.59
133	Bardez	Salvador do Mundo	306/1 (P)	0.6094
134	Bardez	Salvador do Mundo	306/2 (P)	0.0407
135	Bardez	Salvador do Mundo	306/6 (P)	0.2383
136	Bardez	Salvador do Mundo	306/7	0.4925
137	Bardez	Salvador do Mundo	306/9	0.5825
138	Bardez	Salvador do Mundo	307/1	0.0275
139	Bardez	Salvador do Mundo	307/3	0.075
140	Bardez	Salvador do Mundo	307/4	0.035
141	Bardez	Salvador do Mundo	307/5	0.08
142	Bardez	Salvador do Mundo	307/6	0.05
143	Bardez	Salvador do Mundo	307/7	0.12
144	Bardez	Salvador do Mundo	307/8	0.0825


ACF (N)



ACF (S)


AC (N)


AC (S)



DIR (DSLRL)



DIR (AGRI)


DCF (W/P)


CCF

Sr.No	Taluka	Village	Survey Number identified by the North and South Goa SLEC	Extent of area Qualifying as private forest (Ha)
145	Bardez	Salvador do Mundo	307/9	0.185
146	Bardez	Salvador do Mundo	307/10	0.055
147	Bardez	Salvador do Mundo	307/11	0.1225
148	Bardez	Salvador do Mundo	307/12	0.0525
149	Bardez	Salvador do Mundo	307/13	0.08
150	Bardez	Salvador do Mundo	307/14	0.085
151	Bardez	Salvador do Mundo	307/15	0.12
152	Bardez	Salvador do Mundo	307/16	0.57
153	Bardez	Salvador do Mundo	311/1 (p)	0.4856
154	Bardez	Salvador do Mundo	311/3	0.245
155	Bardez	Salvador do Mundo	311/4	0.1875
156	Bardez	Salvador do Mundo	311/5	0.135
157	Bardez	Salvador do Mundo	311/6	0.1325
158	Bardez	Salvador do Mundo	313/1 (p)	0.2727
159	Bardez	Salvador do Mundo	313/2 (p)	0.1229
160	Bardez	Salvador do Mundo	313/4 (p)	0.0378
161	Bardez	Salvador do Mundo	313/5 (p)	0.3456
162	Bardez	Salvador do Mundo	313/6	0.1075
163	Bardez	Salvador do Mundo	313/7	0.185
164	Bardez	Salvador do Mundo	346/1	4.005
165	Bardez	Salvador do Mundo	347/1	1.535


ACF (N)


ACF (S)


AC (N)


AC (S)



DIR (DSL)



DIR (AGRI)



DCE (WR)



CCF

Sr.No	Taluka	Village	Survey Number identified by the North and South Goa SLEC	Extent of area Qualifying as private forest (Ha)
166	Bardez	Salvador do Mundo	348/1	2.6575
167	Bardez	Salvador do Mundo	357/1	1.0825
168	Bardez	Salvador do Mundo	337/1	0.9925
169	Bardez	Salvador do Mundo	337/2	0.29
170	Bardez	Salvador do Mundo	337/4 (p)	0.21
171	Bardez	Salvador do Mundo	337/5 (p)	0.1546
172	Bardez	Salvador do Mundo	338/1	0.205
173	Bardez	Salvador do Mundo	338/2	0.09
174	Bardez	Salvador do Mundo	338/3	0.1175
175	Bardez	Salvador do Mundo	338/4	0.1575
176	Bardez	Salvador do Mundo	338/5	0.17
177	Bardez	Salvador do Mundo	338/6	0.06
178	Bardez	Salvador do Mundo	338/7	0.0675
179	Bardez	Salvador do Mundo	338/8	0.1725
180	Bardez	Salvador do Mundo	338/9 (P)	0.1467
181	Bardez	Salvador do Mundo	338/10 (P)	0.131
182	Bardez	Salvador do Mundo	338/11 (P)	0.1938
183	Bardez	Salvador do Mundo	338/12 (P)	0.0111
184	Bardez	Salvador do Mundo	338/13 (P)	0.0453
185	Bardez	Salvador do Mundo	338/14 (P)	0.0347
186	Bardez	Salvador do Mundo	338/15 (P)	0.033


ACF (N)



ACF (S)


AC (N)


AC (S)



DIR (DSL)


DIR (AGRI)


DCF (WPP)


CCF


Sr.No	Taluka	Village	Survey Number identified by the North and South Goa SLEC	Extent of area Qualifying as private forest (Ha)
187	Bardez	Salvador do Mundo	338/16 (P)	0.0956
188	Bardez	Salvador do Mundo	338/17 (P)	0.0796
189	Bardez	Salvador do Mundo	338/18 (P)	0.0605
190	Bardez	Salvador do Mundo	352/1	0.58
191	Bardez	Salvador do Mundo	352/2	0.0425
192	Bardez	Salvador do Mundo	352/3	0.24
193	Bardez	Salvador do Mundo	352/4	0.175
194	Bardez	Salvador do Mundo	352/5	0.2025
195	Bardez	Salvador do Mundo	354/1 (P)	0.1251
196	Bardez	Salvador do Mundo	354/2 (P)	0.0196
197	Bardez	Salvador do Mundo	354/3	0.1525
198	Bardez	Salvador do Mundo	354/4	0.1325
199	Bardez	Salvador do Mundo	354/5	0.4825
200	Bardez	Salvador do Mundo	354/6	0.135
201	Bardez	Salvador do Mundo	354/7 (P)	0.181
202	Bardez	Salvador do Mundo	354/8 (P)	0.0625
203	Bardez	Salvador do Mundo	301(P)	4.71
204	Bardez	Salvador do Mundo	302	2.906
205	Ponda	Betora	194(p)	5
206	Ponda	Priol	48/2(p)	0.28
207	Ponda	Priol	49/2 (p)	0.65

 ACF (N)

 ACF (S)

 AC (N)

 AC (S)


 DIR (DSL)


 DIR (AGRI)


 DCF (WFP)


 CCF

Sr.No	Taluka	Village	Survey Number identified by the North and South Goa SLEC	Extent of area Qualifying as private forest (Ha)
208	Ponda	Priol	50/1 (p)	1.16
209	Ponda	Cuncolim	36/1	0.48
210	Ponda	Cuncolim	36/2	1.1
211	Ponda	Cuncolim	37/1	4.73
TOTAL			211	128.709 Ha


 ACF (N)


 ACF (S)


 AC (N)


 AC (S)


 DIR (DSL)


 DIR (AGRI)


 DCE (WP)


 CCF

**SURVEY NUMBERS FINALISED BY THOMAS & ARAUJO COMMITTEE
WHICH ARE FOUND NOT QUALIFYING THE CRITERIA OF PRIVATE FOREST
BY RC-II**

Sr.No	Taluka	Village	Survey Number identified by the North and South Goa SLEC
1	Mormugao	cortalim	231
2	Mormugao	cortalim	224/1
3	Mormugao	Sancoale	77
4	Mormugao	Sancoale	64/3
5	Mormugao	Sancoale	206
6	Mormugao	Sancoale	210
7	Mormugao	Sancoale	227
8	Mormugao	Sancoale	237
9	Mormugao	Sancoale	244
10	Mormugao	Sancoale	21
11	Mormugao	Sancoale	46
12	Tiswadi	Gancim	6/1 (p)
13	Tiswadi	Gauli Maula	34/1-B (p)
14	Bardez	Salvador do Mundo	131/7 (p)
15	Bardez	Salvador do Mundo	135/11
16	Bardez	Salvador do Mundo	135/12
17	Bardez	Salvador do Mundo	135/16
18	Bardez	Salvador do Mundo	150/5 (p)
19	Bardez	Salvador do Mundo	150/11
20	Bardez	Salvador do Mundo	150/12
21	Bardez	Salvador do Mundo	150/13
22	Bardez	Salvador do Mundo	151/3 (p)
23	Bardez	Salvador do Mundo	151/4 (p)
24	Bardez	Salvador do Mundo	151/6 (p)
25	Bardez	Salvador do Mundo	151/8 (p)
26	Bardez	Salvador do Mundo	151/9 (p)
27	Bardez	Salvador do Mundo	151/10
28	Bardez	Salvador do Mundo	151/11
29	Bardez	Salvador do Mundo	151/12 (p)

ACF (N)

ACF (S)

AC (N)

AC(S)

DIR (DSLIR)

DIR (AGRI)


DCE (W/P)

CCF


Sr.No	Taluka	Village	Survey Number identified by the North and South Goa SLEC
30	Bardez	Salvador do Mundo	151/13 (p)
31	Bardez	Salvador do Mundo	151/18
32	Bardez	Salvador do Mundo	151/19
33	Bardez	Salvador do Mundo	152/9 (p)
34	Bardez	Salvador do Mundo	152/11 (p)
35	Bardez	Salvador do Mundo	323/1 (p)
36	Bardez	Salvador do Mundo	323/2 (p)
37	Bardez	Salvador do Mundo	323/3 (p)
38	Bardez	Salvador do Mundo	339/1
39	Bardez	Salvador do Mundo	339/2
40	Bardez	Salvador do Mundo	339/3
41	Bardez	Salvador do Mundo	339/4
42	Bardez	Salvador do Mundo	339/5
43	Bardez	Salvador do Mundo	339/6
44	Bardez	Salvador do Mundo	339/7
45	Bardez	Salvador do Mundo	339/8
46	Bardez	Salvador do Mundo	339/9
47	Bardez	Salvador do Mundo	339/10
48	Bardez	Salvador do Mundo	351/1
49	Bardez	Salvador do Mundo	353/1
50	Bardez	Salvador do Mundo	262
51	Bardez	Salvador do Mundo	247
52	Bardez	Salvador do Mundo	306/3
53	Bardez	Salvador do Mundo	306/4
54	Bardez	Salvador do Mundo	306/5
55	Bardez	Salvador do Mundo	306/8
56	Bardez	Salvador do Mundo	307/2
57	Bardez	Salvador do Mundo	357/2
58	Ponda	Betora	193(p)



ACF (N)


ACF (S)


AC (N)


AC (S)


DIR (DSL)


DIR (AGRI)


DCF (WP)


CCF

Annexure -IV

**PROVISIONALLY IDENTIFIED SURVEY NUMBERS MAKING CONTIGUOUS PATCH WITH
SURVEY NUMBERS FINALISED BY THOMAS & ARAUJO COMMITTEE**

Sr. No	Taluka	Village	Survey Number identified by the North and South Goa Forest Division Committee - V.T Thomas & F.X Araujo	EXTENT OF AREA QUALIFYING AS PRIVATE FOREST (HA)
1	Bardez	Salvador do Mundo	241 (P)	2.6557
2	Bardez	Salvador do Mundo	265 (P)	0.4325
3	Bardez	Salvador do Mundo	291 (P)	2.0356
4	Bardez	Salvador do Mundo	297 (P)	1.3538
5	Bardez	Salvador do Mundo	312 (P)	0.3978
6	Bardez	Salvador do Mundo	345 (P)	0.285
7	Ponda	Curti	58/1 (p)	3.9
8	Ponda	Curti	59/1 (p)	3.02
9	Ponda	Curti	63/1 (p)	2.36
Total			9	16.4404 ha.


ACF (N)


ACF (S)


AC(N)


AC(S)


DIR(DSLR)


DIR(AGRI)


DCE(WP)


CCF

Annexure -V

PROVISIONALLY IDENTIFIED SURVEY NUMBERS FINALISED BY THOMAS & ARAUJO
COMMITTEE REVIEWED BY RC-II

Sr. No	Taluka	Village	Survey Number identified by the North and South Goa Forest Division Committee - V.T Thomas & F.X Araujo	EXTENT OF AREA QUALIFYING AS PRIVATE FOREST (HA)
1	Ponda	Betora	177	20.14
2	Salcete	Verna	202	15.04
Total			2	35.18 ha.


ACF (N)


ACF (S)



AC (N)


AC (S)


DIR (DSL)


DIR (AGRI)


DCE (WP)


CCF

