

MINUTES OF 16th MEETING OF THE REVIEW COMMITTEE TO REVIEW THE PRIVATE FOREST AREAS IDENTIFIED BY STATE LEVEL EXPERT COMMITTEE (THOMAS AND ARAUJO COMMITTEE) ON PRIVATE FOREST HELD ON 13.04.2023.

A meeting of the Review Committee was held on 13/04/2023 at 12.30 pm in the Conference Hall of the Forest Department. Goa Van Bhavan, Altinho Panaji under the Chairmanship of Chief Conservator of Forests.

Following members attended the meeting:

1	Shri. Pundalik V. Khorjuvenkar, Representative Additional Collector, (Revenue), North Goa District	Member
2	Smt. Sharmila U. Gaunkar, Representative Additional Collector, (Revenue), South Goa District	Member
3	Shri Audhut P. Sawant, Representative of Directorate of Agriculture.	Member
4	Shri. Vishwas Chodankar, Asst. Conservator of Forests, Headquarter, North Goa Division.	Member
5	Shri. Dyaneshwar Kudalkar, Asst. Conservator of Forests, Headquarter, South Goa Division.	Member
6	Shri Suraj S. Vengurlekar, Representative of Director of Settlement and Land Records, Panaji Goa.	Member
7	Shri. Dilesh A. Gauns Desai-Chief Forest Surveyor Working Plan Division, Panaji	Spl Invitee
8	Shri. Naveen Kumar P., IFS Dy. Conservator of Forests, Working Plan Division, Panaji.	Member Secretary

Member Secretary welcomed all the members of the committee and informed that till now the review committee has prepared five *part final* (interim) reports disposing 1630 survey numbers out of total 3349 (3195 survey numbers provisionally identified by Thomas and Araujo Committee

 ACF (N)
  ACF(S)
  AC (N)
  AC(S)
  DIR (DSLK)
  DIR (AGRI)
  DEF (WP)
  CCF

47/c
plus 154 Survey number provisionally identified and excluded by Thomas and Araujo Committee) provisionally identified by North Goa and South Goa Forest Division committee (also known as Thomas and Araujo Committee) and all the five interim reports have been uploaded on the website of Goa Forest Department.

Thereafter agenda-wise discussion was taken up and the following were decided

16.1 Review of progress of ongoing field verification & survey of Private Forest.

As per the status update received by Dy. Conservator of Forests (North) and Dy. Conservator of Forests (South), out of an area around 9183 Ha corresponding to 3195 sy Nos which qualify canopy and area criteria, the ground verification, enumeration & survey of area approximately 8755.26 hectares have been completed as on 13/04/2023. The progress in field verification & survey of Private Forest as on 13.04.2023 is given below:

Particulars	North Goa	South Goa	Total
Area enumerated (in Ha)	1848.99 ha	6906.27 ha	8755.26 **
Area qualified (in Ha)	719.49 ha*	1843.978 ha*	2563.46 **
Area for which Plan prepared (in Ha)	593.89 ha*	503.73 ha*	1097.62 **

*Final status to be determined after hearing of the objectors/representations and total enumeration, if required.

**Include 419.24 Ha area which were demarcated by the State Level demarcation team and will be excluded in calculation of final additional area qualified as Private Forests.

15.1.2 The Chairman observed that the percentage of plan prepared against the qualifying area is less and it is making very slow progress, he impressed that DCFs of both the divisions shall personally monitor the progress is made for weekly target of at least 100 ha is achieved. Further he stressed that hearing of objections can only be held after receipt of plans


ACF (N) ACF(S) AC (N) AC(S) DIR (DSL) DIR (AGRI) DCF (WP) CCF

401

from the fields, thus DCF and ACF in charge of the sub-committees are directed to ensure plans are prepared and a weekly progress report shall be submitted to the Member Secretary.

The DCF (North/South) are once again directed to scrutinize all the field reports that the plans are properly prepared and authenticated by members of the committee before sending it to the DCF (Working Plan).

(Action: DCF (North)/DCF (south)/DSLRL)

16.2: Review of area qualified as per field verification and after hearing of affected persons.

The Review committee discussed on the proceedings of public hearing held on 03/04/2023 called vide notice no. MS/REV-PF/DCF/WP/2022-23/1235 dated 21/03/2023 deliberated and decided the following:

Sr No	Village- Taluka	Sy. Nos.	Area	Decision of the Review Committee
1.	Bethora Village Ponda Taluka	177	9.11	Verify the area once again in survey number 177 of Bethora Village Ponda Taluka.

The Review committee discussed on the proceedings of the public hearing held on 05/04/2023 called vide notice no. MS/REV-PF/DCF/WP/2022-23/1235 dated 21/03/2023 deliberated and decided the following:

Sr No	Village- Taluka	Sy. Nos.	Area	Decision of the Review Committee
1	Dharbandora Village, Dharbandora Taluka.	108	6.049	Verify the area once again in survey number 108 of Dharbandora Village Dharbandora Taluka.


ACF (N) ACF(S) AC (N) AC(S) DIR (DSLRL) DIR (AGRI) DCF (WP) CCF

45/c








2	Dharbandora Village Dharbandora Taluka.	94	3.089	On verification of the and records as per form I & XIV the owner of the land is recorded as Government of Goa, Daman and Diu & PWD. As the claimant doesn't have any proof to show that land belongs to him the committee decided to finalise the area identified by the Thomas committee as private forest.
3	Dharbandora Village, Dharbandora Taluka	99	6.84	Verify the area once again in survey number 99 of Dharbandora Village Dharbandora Taluka.
4	Dharbandora Village, Dharbandora Taluka.	101 & 104	12.06 & 16.59	Submitted representation to chairman for 100 % enumeration and requested to resurvey once again in survey number 101 & 104 of Dharbandora Village Dharbandora Taluka. Committee decided to give additional sample points for satisfaction of the Objector.
5	Dharbandora Village, Dharbandora Taluka.	104 & 105	16.59 & 16.71	Verify the area once again in survey number 104 & 105 of Dharbandora Village Dharbandora Taluka.
6	Dharbandora Village,	106	2.89	Stating they own housing plot in the said Survey number, having

 ACF (N)
  ACF (S)
  AC (N)
  ACS
  DIR (DSL)
  DIR (AGRI)
  DCE (M/P)
  CCF

	Dharbandora Taluka.			an approximate area of 1300 Sq mtr in total.
7	Dharbandora Village, Dharbandora Taluka.	106	2.89	The committee observed that as the area is qualifying the criteria of private forest and the request of objector for additional time for production of land records has no relevance in finalisation of area qualifying private forest criteria.

The Review committee discussed on the public hearing on 13/04/2023 called vide notice no. MS/REV-PF/DCF/WP/2022-23/12 dated 05/03/2023 deliberated and decided the following:

Sr No	Village-Taluka	Sy. Nos.	Area in ha	Decision of the Review Committee
1	Santona Village Sanguem Taluka.	34(p)	5.15	An area of 5.15 Ha is qualified as Private Forest in survey number 34(p) Santona Village of Sanguem Taluka.
2	Santona Village Sanguem Taluka.	35(p)	12.17	An area of 12.17 Ha is qualified as Private Forest in survey number 35(p) Santona Village of Sanguem Taluka.
3	Patiem Village Sanguem Taluka.	47(p)	0.27	An area of 0.27 Ha is qualified as Private Forest in survey number 47(p) of Patiem Village of Sanguem Taluka
4	Coranguinim Village Sanguem Taluka.	26(p)	0.75	Chowgule & Company Pvt. Ltd. for the survey number 26(p) of Coranguinim Village of Sanguem Taluka requested for

 ACF (N)
  ACF (S)
  AC (N)
  AC (S)
  DIR (DSL)
  DIR (AGRI)
  DCE (WP)
  CCF

43/c

				next date of hearing, the Review Committee decided to call them during next hearing.
5	Coranguinim Village Sanguem Taluka.	19(p)	2.64	An area of 2.64 Ha is qualified as Private Forest in survey number 19(p) of Coranguinim Village of Sanguem Taluka.
6	Coranguinim Village Sanguem Taluka.	22(p)	7.26	Mr. Sadanand Aldonkar of survey number 22(p) of Coranguinim Village of Sanguem Taluka was not present for hearing, Review Committee decided to call him during next hearing.
7	Coranguinim Village Sanguem Taluka.	23(p)	0.9	Since there were no objections for an area of 0.9 Ha in survey number 23(p) of Coranguinim Village of Quepem Taluka, committee decided to finalize the area as private forest.
8	Naquerim Village Quepem Taluka	35(p)	3.885	Mr. Narendra jivu Sawant Desai of survey number 35(p) Naquerim Village of Quepem Taluka was not called for hearing on 13/04/2023, Review Committee decided to call him during next hearing.
9	Naquerim Village Quepem Taluka	89(p)	0.776	Since there were no objections for an area of 0.776 Ha in survey number 89(p) of Coranguinim Village of Quepem Taluka, committee

 ACF (N)
  ACF (S)
  AC (N)
  AC (S)
  DIR (DSL)
  DIR (AGRI)
  DCE (WP)
  CCF

				decided to finalize the area as private forest.
10	Naquerim Village Quepem Taluka	90(p)	0.864	Since there were no objections for an area of 0.864 Ha in survey number 90(p) of Coranguinim Village of Quepem Taluka, committee decided to finalize the area as private forest.
11	Pomburpa Village Bardez Taluka	16	0.07	Since there were no objections for an area of 0.07 Ha in survey number 16/1 of Pomburpa Village of Bardez Taluka, committee decided to finalize the area as private forest.

The review committee on completing the hearing of the objectors from Dharbandora, Santana, Patiem, Coranguinim, Naquerium, Pomburba has finalized an area of **28.819 ha** as private forest, detailed list enclosed as **Annexure-I & Annexure-III.**

16.3: Review of non-qualifying areas, remaining portion of repeated, adjoining survey numbers and Govt Forests, etc. and survey numbers which were provisionally identified and later excluded by Thomas and Araujo Committee.

16.3.1. Survey numbers which were provisionally identified and excluded by Thomas and Araujo Committee in its report

There were a total 154 survey numbers including sub division were identified by the Thomas and Araujo committee, which were subsequently excluded in their final report. All those survey numbers were digitized and analyzed in detail by the review committee.

Till 15th minutes of meeting 103 survey numbers were reviewed



 ACF (N) ACF(S) AC (N) AC(S) DIR (DSLRI) DIR (AGRI) DCF (WP) CCF

and finalized by the review committee

The Review committee during its 16th review meeting held on 13/04/2023 verified all 48 Survey numbers excluded by Thomas and Araujo committee and found that the survey number 95/6 of Verla of Bardez Taluka was reviewed under repeated survey number category by the committee and reported in its 2nd interim report, thus the survey number is not being reviewed by the committee.

Thus, on verification of 47 survey number under excluded survey numbers category, it found that two survey numbers 208 and 221 of Socorro village of Bardez Taluka doesn't qualify the area criteria of private forest. **(Annexure-II).**

16.3.2. Survey Numbers Identified as Private Forest by Sawant and Karapurkar committees and found partly repeated in Thomas & Araujo Committees:

There is a total of 130 such survey numbers across 39 villages were found to be partly/fully repeated, till 5th interim report 98 survey numbers were reviewed by the committee.

Now, the review committee reviewed the remaining 32 survey numbers, after detailed analysis through Google Timeline change corroborated by LISS III FCM 2012- 13, Division offence case, Tree Felling, FCA & Court order etc. found that in 3 survey numbers i.e, 9, 13, 16, of Pomburba village of Bardez Taluka the balance area do not fulfil the criteria of private forests, except for 0.07 Ha identified in Survey number 16 of Pomburba village of Bardez Taluka.

Balance 29 survey numbers are to be reviewed by the committee **(Annexure-III).**

16.3.3 Survey Numbers recorded as Government Forests and found mentioned as Private Forest by Thomas and Araujo Committees

There are a total 26 survey numbers recorded as Government Forest which have been identified as Private Forest by Thomas & Araujo Committee


ACF (N) ACF(S) AC (N) AC(S) DIR (DSL) DIR (AGRI) DCF (WP) CCF

in its report.

Till 5th interim report, committee had reviewed and identified 14 survey numbers, so during the 16th review meeting balance 12 survey numbers were reviewed and found that 3 survey number 152 (p) of Mullem village of Salcete Taluka, Survey number 34 (P) of Agonda village of Canacona Taluka and Survey number 44 (P) o Sirvoi of Quepem Taluka were notified as proposed reserve forest and committee recommended to take it on record accordingly. Further the committee decided that the balance 9 Survey number which are not notified as Government Forest, are to be considered and reviewed by following the methodology approved by State Government committee **(Annexure-IV)**.

16.3.4 Report based on Enumeration results of survey numbers fulfilling area and canopy criteria.

The field reports submitted by Sub-Committees were placed before the Review Committee for reviewing the survey numbers qualifying as private Forests and conducted the hearing of objections/representations. The committee finalised 10 survey numbers measuring an area of 28.819 ha as private forest the sub- committee report is enclosed as **(Annexure-V)**

In case of non-qualifying survey numbers based on enumeration results submitted by the Divisions/sub-committees, detailed analysis through Google Timeline change corroborated by LISS III FCM 2012-13, Division offence case, Tree Felling, FCA & Court order etc. was done and found that fifteen Survey number i.e, 158,166,170,171,172 of Camurlim, Bardez Taluka, Survey number 210,220,264,346,347,348,341 & 343 of Socorro, Bardez Taluka and 178 and 179 of Dharbandora Taluka were found to be not qualifying the criteria of private forest.

After detailed evaluation, deliberations and discussion on each report, the decision of the committee on these Survey Numbers is enclosed as **(Annexure-VI)**

16.4 Any other matter with the permission of Chair:

							
ACF (N)	ACF(S)	AC (N)	AC(S)	DIR (DSLRI)	DIR (AGRI)	DCE (WP)	CCI

39/c

16.4.1 Cumulative Progress as on Date:

Cumulative progress achieved in survey and demarcation of Private Forest Areas as on 13.04.2023 is given below:

Progress achieved review of forests in private	Total number of Sy. No. finalized by review committee	Qualifying Sy. No. (area in Ha)	Non qualifying Sy. Nos	Sy. No, with Extent of Private Forests as per previous review committee under DCF (WP)/Govt Forest
1 st Interim Report	858	10 (47.03 Ha)	750	98
2 nd Interim Report	378	05 (22.56Ha)	351	22
3 rd Interim Report	70	09 (76.94 Ha)	61	-
4 th Interim Report	153	07 (143.18 Ha)	145	1
5 th Interim Report	171	10 (39.23 Ha)	151	10
Cumulative progress up to 5 th Interim report	1630	41 (328.94 Ha)	1458	131
Progress made after 5th up to 13.04.2023	48	17 (116.118 ha)	15	16 (10.057 ha)
Total progress as on 13.04.2023	1678	58 (445.127 ha)	1473	147 (10.057 Ha)

16.4.2 Status of Qualifying area

Approximate qualifying area identified after sample enumeration is


ACF (N) ACF(S) AC (N) AC(S) DIR (DSL) DIR (AGRI) DCF (WP) CCF

2563.40 Ha, plans completed for qualifying area by both the divisions as on date for 1097 Ha and is being reviewed by the review committee.

Hearing for 1000 Ha has been conducted till date and committee has finalized an area of 455.184 Ha as private forest which are satisfying all the criteria of private forest.

While 100% enumeration and reverification has been ordered for the remaining 544.816 Ha as per the demand of objectors during public hearing, balance 97.62 Ha is under process of hearing.

Meeting ended with the thanks to the chair.

(Naveen Kumar P., IFS)
Dy. Conservator of Forests,
Working Plan Division &
Member Secretary
Panaji-Goa.

No: MS/REV-PF/DCF/WP/2023-24/

Date: /04/2023

To,

1. The Chief Conservator of Forests, Goa Van Bhavan, Panaji, Goa.
2. The Director Settlement & Land Records Panaji, Goa.
3. The Director of Agriculture Panaji, Goa.
4. The Dy Conservator of Forests Head Quarter Goa Van Bhavan, Panaji, Goa.
5. The Additional Collector North, Revenue Department, Margao, South.
6. The Additional Collector South, Revenue Department, Panaji, North.
7. The Asst. conservator of Forests Headquarter (North), Ponda, Goa.
8. The Asst. conservator of Forests Headquarter (South), Margao, Goa.
9. Office copy.

ACF (N)
ACF (S)
AC (N)
AC (S)
DIR (DSL)
DIR (AGRI)
DCE (WP)
CCP

ANNEXURE-I

Detailed findings of the Review Committee after field verification for the areas fulfilling 40% canopy density & 5 Ha area as per forest cover map of Forest Survey of India.

Sr. No.	Taluka	Village	Survey number Identified by the North Goa & South Goa SLEC	Survey number fulfilling 40% canopy density & 5Ha area as per forest cover map 2014-15 LISS IV of Forest Survey of India	Map Sheet Number	Area of patch as per LISS IV satellite image ha (Approx)	Canopy Density > 40%	Patc h more than 5 Ha	Whether Contiguous to Govt. Forests / Earlier identified forest	EXTENT OF AREA QUALIFYING AS PRIVATE FOREST (HA)	Decision of Review Committee after analysis based on LISS IV FCM 2014-15 (FSI), Google Timeline change corroborated by LISS III FCM 2012-13, public heraing, review of objection, Division offence case, Tree Felling, FCA & Court order etc., if any)
1	Sanguem	Santona	34(p)	Yes	182	4.95	Yes	Yes	No	5.15	Part area is identified as Private Forest
2	Sanguem	Santona	35(p)	Yes	182	12.94	Yes	Yes	No	12.17	Part area is identified as Private Forest
3	Sanguem	Patiem	47(p)	Yes	174	1.39	Yes	Yes	No	0.27	Part area is identified as Private Forest
4	Sanguem	Coranguinim	19(p)	Yes	177	15.08	Yes	Yes	No	2.64	Part area is identified as Private Forest

ACF (N)

ACF(S)

AC (N)

AC(S)

DIR (DSLRL)

DIR (AGRI)

DCF (W/F)

CCF

37/c

ANNEXURE-I

Detailed findings of the Review Committee after field verification for the areas fulfilling 40% canopy density & 5 Ha area as per forest cover map of Forest Survey of India.

Sr. No.	Taluka	Village	Survey number Identified by the North Goa & South Goa SLEC	Survey number fulfilling 40% canopy density & 5Ha area as per forest cover map 2014-15 LISS IV of Forest Survey of India	Map Sheet Number	Area of patch as per LISS IV satellite image ha (Approx)	Canopy Density > 40%	Patch more than 5 Ha	Whether Contiguous to Govt. Forests / Earlier identified forest	EXTENT OF AREA QUALIFYING AS PRIVATE FOREST (HA)	Decision of Review Committee after analysis based on LISS IV FCM 2014-15 (FSI), Google Timeline change corroborated by LISS III FCM 2012-13, public hearing, review of objection, Division offence case, Tree Felling, FCA & Court order etc., if any)
5	Sanguem	Coranguinim	23(p)	Yes	177	6.31	Yes	Yes	No	0.9	Part area is identified as Private Forest
6	Dharbandora	Dharbandora	94	Yes	67	3.74	Yes	Yes	No	3.089	Part area is identified as Private Forest
7	Dharbandora	Dharbandora	106	Yes	67	7.89	Yes	Yes	No	2.89	Part area is identified as Private Forest

AC(N)
 AC(S)
 AC(N)
 AC(S)
 DIR (BSLR)
 DIR (AGRI)
 DCF (WP)
 CCF

36/2

ANNEXURE-I

Detailed findings of the Review Committee after field verification for the areas fulfilling 40% canopy density & 5 Ha area as per forest cover map of Forest Survey of India.

Sr. No.	Taluka	Village	Survey number Identified by the North Goa & South Goa SLEC	Survey number fulfilling 40% canopy density & 5Ha area as per forest cover map 2014-15 LISS IV of Forest Survey of India	Map Sheet Number	Area of patch as per LISS IV satellite image ha (Approx)	Canopy Density > 40%	Patc h more than 5 Ha	Whether Contiguous to Govt. Forests / Earlier identified forest	EXTENT OF AREA QUALIFYING AS PRIVATE FOREST (HA)	Decision of Review Committee after analysis based on LISS IV FCM 2014-15 (FSI), Google Timeline change corroborated by LISS III FCM 2012-13, public heraing, review of objection, Division offence case, Tree Felling, FCA & Court order etc., if any)
8	Quepem	Naquerim	89(p)	Yes	57	1.58	Yes	Yes	No	0.776	Part area is identified as Private Forest
9	Quepem	Naquerim	90(p)	Yes	57	2.97	Yes	Yes	No	0.864	Part area is identified as Private Forest
TOTAL						56.85				28.749	

[Signature]
ACF (N)

[Signature]
AC (N)

[Signature]
AC(S)

[Signature]
DIR (DSER)

[Signature]
DIR (AGRI)

[Signature]
DCS (HVP)

[Signature]
DCS

35/c

ANNEXURE-II

Findings of Survey Nos identified by V.T.Thomas and F.X. Araujo Committee and later on excluded from list of identified private forest

Sr. No.	Taluka village	Sy.No. Identified by Sawant Committee	Sy.No. Identified by Karapurkar Committee	Sy.No. Identified by V.T.Thomas Committee	Sy.No. Identified by F.X.Araujo Committee	Survey number fulfilling 40% canopy density & 5Ha area as per forest cover map 2014-15 LISS IV of Forest Survey of India	Area of patch as per LISS IV satellite image ha (Approx)	Decision of Review Committee after analysis based on LISS IV FCM 2014-15 (FSI), Google Timeline change corroborated by LISS III FCM 2012-13, Division offence case, Tree felling, FCA & Court order etc., if any)
1	Bardez Socorro	221	-	221	-	NO	0.02 Ha	The Balance area of 0.02 Ha in Survey number 221 of Socorro village of Bardez Taluka does not qualify the criteria of Private Forest

ACF (N)

ACF(S)

AC (N)

AC(S)

DIR (DSLRT)

DIR (AGRI)

DCF (WPA)

CCF

34/c

ANNEXURE-II

Findings of Survey Nos identified by V.T.Thomas and F.X. Araujo Committee and later on excluded from list of identified private forest

Sr. No.	Taluka village	Sy.No. Identified by Sawant Committee	Sy.No. Identified by Karapurkar Committee	Sy.No. Identified by V.T.Thomas Committee	Sy.No. Identified by F.X.Araujo Committee	Survey number fulfilling 40% canopy density & 5Ha area as per forest cover map 2014-15 LISS IV of Forest Survey of India	Area of patch as per LISS IV satellite image ha (Approx)	Decision of Review Committee after analysis based on LISS IV FCM 2014-15 (FSI),Google Timeline change corroborated by LISS III FCM 2012-13,Division offence case,Tree felling,FCA & Court order etc.,if any)
2	Bardez Socorro	208	-	208	-	NO	0.28 Ha	The Balance area of 0.28 Ha in Survey number 208 of Socorro village of Bardez Taluka does not qualify the criteria of Private Forest

ACF (N)

ACF(S)

AC (N)

AFSI

DIR (DSLRI)

DIR (AGRI)

DCE (WPT)

CCF

ANNEXURE-III

Evaluation of Survey Nos identified by V.T.Thomas and F.X. Araujo Committee but same were partly or fully reviewed by earlier Review Committee (Status as per committee headed by DCF (Working Plan) Deepshikha Sharma Committee included report of which has been accepted by Hon'ble NGT in O.A. No.479/18

Sr. No.	Taluka village	Sy.No. Identified by Sawant Committee	Sy.No. Identified by Karapurkar Committee	Sy.No. Identified by V.T.Thomas Committee	Sy.No. Identified by F.X.Araujo Committee	Sy.No. reviewed and finalised by Dy.Conservator of Forests (WP) review Committee headed by Deepshikha Sharma	Status as on date after Review by Deputy Coservator of Forests (WP) Review Committee headed by Deepshikha sharma /Balance area to be reviewed	Decision of Review Committee after analysis based on LISS IV FCM 2014-15 (FSI),Google Timeline change corroborated by LISS III FCM 2012-13,Division offence case,Tree felling,FCA & Court order etc.,if any)
1	Bardez Pomburpa	9/1	-	9	-	9/1	The area is partly demarcated by earlier demarcation team. Balance area does not qualify for the criteria of Private Forest	The balance area in survey number 9 of Pomburpa Village of bardez Taluka does not qualify the criteria of Private Forest
2	Bardez Pomburpa	16/2	-	16	-	16/2	The area is partly demarcated by earlier demarcation team. Balance area does not qualify for the criteria of Private Forest	The balance 0.07 Ha area in survey number 16/1 of Pomburpa Village of Bardez Taluka is identified as private forest and balance area in survey number 16 of Pomburpa Village of Bardez Taluka does not qualify the criteria of Private Forest

ACF (N)

ACF(S)

AC (N)

AC(S)

DIR (DSLRT)

DIR (AGRI)

DCF(WP)

CCF

32/c

ANNEXURE-III

Evaluation of Survey Nos Identified by V.T.Thomas and F.X. Araujo Committee but same were partly or fully reviewed by earlier Review Committee (Status as per committee headed by DCF (Working Plan) Deepshikha Sharma Committee included report of which has been accepted by Hon'ble NGT in O.A. No.479/18

Sr. No.	Taluka	village	Sy.No. Identified by Sawant Committee	Sy.No. Identified by Karapurkar Committee	Sy.No. Identified by V.T.Thomas Committee	Sy.No. Identified by F.X.Araujo Committee	Sy.No. reviewed and finalised by Dy.Conservator of Forests (WP) review Committee headed by Deepshikha Sharma	Status as on date after Review by Deputy Coservator of Forests (WP) Review Committee headed by Deepshikha sharma /Balance area to be reviewed	Decision of Review Committee after analysis based on LISS IV FCM 2014-15 (FSI),Google Timeline change corroborated by LISS III FCM 2012-13,Division offence case,Tree felling,FCA & Court order etc.,if any)
3	Bardez	Pomburpa	13/1	-	13	-	13/1	The area is partly demarcated by earlier demarcation team. An additional area of 0.62 ha is identified as Private Forest by Review Committee	The balance area in survey number 13 of Pomburpa Village of bardez Taluka does not qualify the criteria of Private Forest
Total									
									0.07 Ha

ACF (N)

ACF(S)

AC (N)

AC(S)

DIR (DSER)

DIR (AGRI)

DCF (WPA)

CCF

ANNEXURE-IV

REVIEW OF SURVEY NOS LISTED AS PRIVATE FORESTS BY THOMAS & ARAUJO COMMITTEE BUT WHICH ARE FULLY/PARTLY ARE PROPOSED RESERVE FORESTS AS PER RECORDS

Sr. No.	Taluka	Village	Survey numbers Identified by the North Goa & South Goa Forest Division Committee V.T. Thomas & F.X. Araujo	Proposed Reserve Forest, Reserve Forest and Umclassified Forest Govt. Survey no.	Remark/ Decision by Committee
1	Salcete	Mulleim	152 (P)	PARTLY AREA PROPOSED RESERVE FOREST UNDER IFA, 1927	Part area is Government Forest- Notified vide Gazette Sr.III No.51 dated 22.3.01 Balance area does not qualified for Private Forest criteria
2	Canacona	Agonda	34 (P)	PROPOSED RESERVE FOREST UNDER IFA, 1927	Full Government Forest- Notified vide Gazette Sr.III No. 2, dated 8.4.04, Not to be reviewed
3	Quepem	Sirvol	44 (P)	PROPOSED RESERVE FOREST UNDER IFA, 1927	Full Government Forest- Notified vide Gazette Sr.III No. 40 dated 10.1.78, Not to be reviewed


ACF(N)


ACF(S)


AC(N)


AG(S)


DIR (DSLIR)


DIR (AGRI)


DCE(FWP)


ECF

ANNEXURE-VI

Detailed findings of the Review Committee after field verification for the areas fulfilling 40% canopy density & 5 Ha area as per forest cover map of Forest Survey of India.

Sr. No.	Taluka	Village	Survey number Identified by the North Goa & South Goa SLEC	Survey number fulfilling 40% canopy density & 5Ha area as per forest cover map 2014-15 LISS IV of Forest Survey of India	Map Sheet Number	Area of patch as per LISS IV satellite image ha (Approx)	Canopy Density > 40%	Patch more than 5 Ha	Whether Contiguous to Govt. Forests / Earlier identified forest	EXTENT OF AREA QUALIFYING AS PRIVATE FOREST (HA)	Decision of Review Committee after analysis based on LISS IV FCM 2014-15 (FSI), Google Timeline change corroborated by LISS III FCM 2012-13, public heraing, review of objection, Division offence case, Tree Felling, FCA & Court order etc., if any)
1	Bardez	Carmurlim	172	Yes		4.05	Yes	Yes	-	0	The area does not qualify the criteria of Private Forest
2			171	Yes		2.33	Yes	Yes	-	0	The area does not qualify the criteria of Private Forest
3			170	Yes	78	2.1	Yes	Yes	-	0	The area does not qualify the criteria of Private Forest
4			158	Yes		4.76	Yes	Yes	-	0	The area does not qualify the criteria of Private Forest
5			166	Yes		0.55	Yes	Yes	-	0	The area does not qualify the criteria of Private Forest

AC(N)
 ACF(S)
 AC(N)
 ACF(S)
 DIR (DSL.R)
 DIR (AGRI)
 DCF (W&H)
 DCF (W&H)

ANNEXURE-VI

Detailed findings of the Review Committee after field verification for the areas fulfilling 40% canopy density & 5 Ha area as per forest cover map of Forest Survey of India.

Sr. No.	Taluka	Village	Survey number Identified by the North Goa & South Goa SLEC	Survey number fulfilling 40% canopy density & 5Ha area as per forest cover map 2014-15 LISS IV of Forest Survey of India	Map Sheet Number	Area of patch as per LISS IV satellite image ha (Approx)	Canopy Density > 40%	Patch more than 5 Ha	Whether Contiguous to Govt. Forests / Earlier identified forest	EXTENT OF AREA QUALIFYING AS PRIVATE FOREST (HA)	Decision of Review Committee after analysis based on LISS IV FCM 2014-15 (FSI), Google Timeline change corroborated by LISS III FCM 2012-13, public heraing, review of objection, Division offence case, Tree Felling, FCA & Court order etc., if any)
6	Bardez	Socorro	220	Yes	66	2.48	Yes	Yes	-	0	The area does not qualify the criteria of Private Forest
7			210	Yes	75	0.87	Yes	Yes	-	0	The area does not qualify the criteria of Private Forest
8			264	Yes		0.57	Yes	Yes	-	0	The area does not qualify the criteria of Private Forest
9			346	Yes	69	2.16	Yes	Yes	-	0	The area does not qualify the criteria of Private Forest
10			347	Yes		0.97	Yes	Yes	-	0	The area does not qualify the criteria of Private Forest
11			348	Yes		0.006	Yes	Yes	-	0	The area does not qualify the criteria of Private Forest

ACF (N)
 ACF (S)
 AC (N)
 ACF (S)
 DIR (DSLR)
 DIR (AGRI)
 DCF (AMP)
 COF

ANNEXURE-VI

Detailed findings of the Review Committee after field verification for the areas fulfilling 40% canopy density & 5 Ha area as per forest cover map of Forest Survey of India.

Sr. No.	Taluka	Village	Survey number Identified by the North Goa & South Goa SLECs	Survey number fulfilling 40% canopy density & 5Ha area as per forest cover map 2014-15 LISS IV of Forest Survey of India	Map Sheet Number	Area of patch as per LISS IV satellite image ha (Approx)	Canopy Density > 40%	Patch more than 5 Ha	Whether Contiguous to Govt. Forests / Earlier identified forest	EXTENT OF AREA QUALIFYING AS PRIVATE FOREST (HA)	Decision of Review Committee after analysis based on LISS IV FCM 2014-15 (FSI), Google Timeline change corroborated by LISS III FCM 2012-13, public heraing, review of objection, Division offence case, Tree Felling, FCA & Court order etc., if any)
12	Bardez	Socorro	341	Yes	69	0.017	Yes	Yes	-	0	The area does not qualify the criteria of Private Forest
13			343	Yes			0.23	Yes	Yes	-	0
14	Dharbandora	Dharbandora	178	Yes	15	2.77	Yes	Yes	-	0	The area does not qualify the criteria of Private Forest
15			179	Yes			1.46	Yes	Yes	-	0
TOTAL						25.325				0	

ACF (N)

ACF(S)

AC (N)

AC(S)

DIR(DSLR)

DIR (AGRI)

DCF (WFL)

CCF

20/10