



GOVERNMENT OF GOA

8th PART FINAL (INTERIM)-REPORT
OF REVIEW COMMITTEE

JUNE 2024

8th Part final report of the Review Committee on Private Forest provisionally identified by North and South Goa Forest Division Committees (V. T. Thomas & F. X. Araujo Committees).

A committee (hereinafter referred as Review Committee”), to review provisionally identified Private Forest areas by North and South Goa Forest Division Committees (also known as Thomas & Araujo Committees was constituted vide Government of Goa Notification No. (WP)/Pvt. For/ 16(THC) / 2013(WZ)/ 19-20/26 dated 21/01/2020 (with Conservator of Forests as Chairman) and Vide Notification No. DCF (WP) /Pvt. Forest/16(THC)/ 2013(WZ)/ 19-20/ 119 dated 18/06/2020 (The Chief Conservator of Forests was made the Chairperson).

The Government of Goa has approved all the Seven Part Final Reports submitted by the Review Committee thereby disposing a total 1964 survey numbers out of 3349 (3195 survey numbers identified by Thomas and Araujo Committees plus 154 Survey numbers identified and excluded by Thomas and Araujo Committees) survey numbers provisionally identified by Thomas and Araujo Committees. All Seven Part Final reports were uploaded on the website of Goa Forest Department in compliance to the order of Hon’ble NGT.

An extensive ground verification, enumeration and survey exercise on survey numbers qualifying on area and canopy density criteria has been done in the field for evaluating species composition criteria, additional staff from other divisions have been deployed to territorial divisions to enhance the manpower availability for expeditious enumeration in the field.

Despite various field constraints, efforts were taken up to complete the review work in a time bound manner, where substantial progress has been made in the field, enumeration through sampling is completed on field and as per the recent status 25.63 Sq km out of 91.83 Sq km has tentatively qualified all the private forest criteria and is being reviewed by the review committee for finalisation.

A. Survey Numbers Identified as Private Forest by Sawant and Karapurkar committees and found partly repeated in Thomas & Araujo Committees:


ACF(N) ACF(S) AC(N) ACS(S) DIR(DSLR) DIR (AGRI) DCF(WP) CCF

There are 130 such survey numbers across 39 villages were found to be partly/fully repeated, out of which 88 have been found fully repeated and accordingly status was reported in the first Interim Report. Till 6th interim report, a total of 101 survey numbers were reviewed by the committee.


Now, the committee further reviewed 4 survey numbers during the recent review meetings, by analysing of LISS IV Forest Cover Map (2014-15) Forest Survey of India through Google Timeline change corroborated by LISS III FCM 2012- 13, Division offence case, Tree Felling, FCA & Court order etc. found that in 4 survey numbers i.e, 260(P), 261(P), 278(P) and 291(P) of Socorro village of Bardez taluka the balance area do not fulfil the criteria of private forests **(Annexure-I)**.

Thus, a balance of 25 survey number still to be reviewed by the committee.

B. Survey Numbers identified as Private Forest by earlier demarcation team of the Forest Department (adjoining the Survey Nos. identified as Private Forest by Sawant and Karapurkar Committee) and found partly repeated Thomas & Araujo Committee:

The Review Committee had found that out of total of 39 Survey numbers, adjoining Survey Nos of Sawant and Karapurkar Committee which were demarcated as Private Forests by earlier demarcation team of Forest Department during 2003-2008 were found fully/partly repeated in Survey Numbers identified by Thomas and Araujo Committee.

Till 6th interim report, 20 survey numbers were reviewed by the committee. Subsequently 3 survey numbers were further reviewed by the committee during the ensuing review meetings through detailed analysis of LISS IV Forest Cover Map (2014-15) Forest Survey of India with Google Timeline change corroborated by LISS III FCM 2012- 13, Division offence case, Tree Felling, FCA & Court order etc. found that in Survey Number 21(P) and 29(P) at Keri village of Sattari taluka, Survey number 11(P) of Cormonem village of Dharbandora taluka is found to qualify in part/full for the criteria of Private Forest and status taken on record. Also an additional area is found


ACF(N) ACF(S) AC(N) AC(S) DIR(DSLR) DIR (AGRI) DCF(WP) CCF

to be qualifying in survey number 36(p) of Bhati village of Sanguem taluka which was already reviewed and reported in 6th part final report (**Annexure-II**). Thus, a balance of 16 survey number is still to be reviewed by the committee.

C. Survey Numbers recorded as Government Forests and Found mention as Private Forest by Thomas and Araujo Committees:

There are a total of 26 survey numbers recorded as government Forest, have been identified as Private Forest by Thomas & Araujo Committee in its report.

Till 6th Part Final Report, committee had reviewed and identified 17 survey numbers, so during the 21st review meeting 03 survey numbers were reviewed and found that 3 survey numbers i.e., 47 and 48 of Naquerim village of Quepem taluka are unclassified forest as per Government records and Survey number 89 of Adnem village of Quepem taluka is notified as a Reserve Forest and committee recommended to take it on record accordingly. (**Annexure-III**)

Further the committee decided that the balance 6 Survey numbers which are recorded as government forest, are to be considered and reviewed by following the methodology approved by State Government.

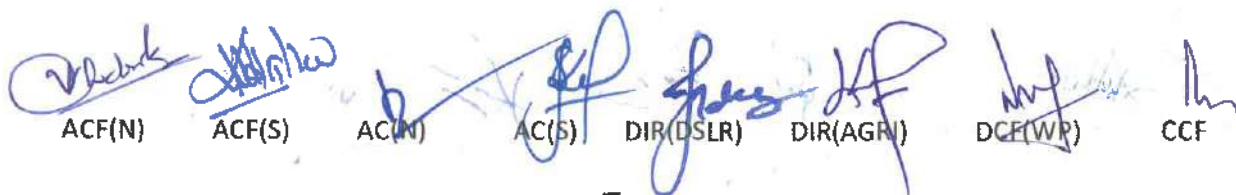
D. Survey numbers which were provisionally identified and excluded by Thomas and Araujo Committee in its report

There were a total 154 survey numbers including sub division were identified by the Thomas and Araujo committee, which were subsequently excluded in their final report. All those survey numbers were digitized and analyzed in detail by the review committee.

Till 7th Part Final Report 115 survey numbers were reviewed by the committee and balance 39 survey numbers still to be reviewed by the review committee.

E. Report based on Enumeration results of survey numbers fulfilling area and canopy criteria

The field reports submitted by Sub-Committees were placed before the Review Committee. The Review Committee has reviewed the survey


ACF(N) ACF(S) AC(N) AC(S) DIR(DSLR) DIR(AGR) DCE(WP) CCF

numbers qualifying as private Forests and conducted the hearing of objections/ representations. **(Annexure-IV)**

In case of non-qualifying survey numbers based on enumeration report submitted by the Divisions/sub-committees, detailed analysis of LISS IV Forest Cover Map (2014-15) Forest Survey of India through Google Timeline changes corroborated by LISS III FCM 2012-13, Division offence case, Tree Felling, FCA & Court order etc. was done. After detailed evaluation, deliberations and discussion on each report, the decision of the committee on these Survey Numbers is enclosed as **Annexure V**.

There is no village by the name of Shristhal as per the revenue records, but the survey numbers are part of Canacona village, though Araujo committee has identified the survey numbers in Shristhal village as private forest. Therefore, Shristhal village is substituted as Canacona village.









Summary of the Report

- i) Till date, the review committee has reviewed and prepared Eight Part Final reports disposing total 2442 survey numbers out of total 3349 (3195 survey numbers provisionally identified by Thomas and Araujo Committees plus 154 Survey numbers provisionally identified and excluded by Thomas and Araujo Committees) provisionally identified by North Goa and South Goa Forest Division committees (also known as Thomas and Araujo Committees).
- ii) The Eight-part final report is prepared after reviewing and disposing **478 (+4)*** Survey Nos (additional area is found in four survey numbers which had already been identified as private forest by RC II in its 6th part final report and now since additional area of 12.89 Ha is found qualifying in these four survey numbers), thus totalling review work to 2442 out of 3349 (3195 survey numbers identified by Thomas and Araujo Committees plus 154 Survey numbers identified and excluded by Thomas and Araujo Committees).

Details of such survey numbers reviewed and disposed are submitted to the Government as indicated in the Annexures, summary of which is reproduced below.


ACF(N) ACF(S) AC(N) (AC(S)) DIR(DSLR) DIR(AGRI) DCF(WP) CCF

Progress achieved review of forests in private	Total number of Sy. No. finalized by review committee	Qualifying Sy. No. (area in Ha)	Non qualifying Sy. Nos	Sy. No, with Extent of Private Forests as per previous Sawant/ Karapurkar committee/ demarcation team/Govt. Forest and repeated by Thomas & Araujo Committee
1 st Part Final Report	858	10 (47.03 Ha)	750	98
2 nd Part Final Report	378	05 (22.56Ha)	351	22
3 rd Part Final Report	70	09 (76.94 Ha)	61	—
4 th Part Final Report	153	07 (143.18 Ha)	145	1
5 th Part Final Report	171	10 (39.23 Ha)	151	10
6 th Part Final Report	48	17 (116.118 Ha)	15	16 (10.057 Ha)
7 th Part Final Report	286	228 (209.6594 Ha)	58	
Cumulative progress up to 7 th Interim report	1964	286 (654.7105 Ha)	1531	147 (10.057)
Progress made after 7th up to 31.05.2024	478 (+4)*	62(+3)* (537.8819 Ha)	410	6 (+1)* (20.69 Ha)
Total progress as on 31.05.2024	2442	348 (1192.5924 Ha)	1941	153 (30.747 Ha)


 ACF(N)
 ACF(S)
 AC(N)
 AC(S)
 DIR(DSLR)
 DIR(AGR)
 DCF(WP)
 CCF


The committee reviewed and identified an area of 558.5719 Ha as private forest in its 8th Part final report.


Note:

*Additional area is found in Four survey number which had already been identified as private forest by RC II in its 6th part final report and now since additional area of 12.89 Ha is found qualifying in Four survey numbers and the same is taken into consideration.

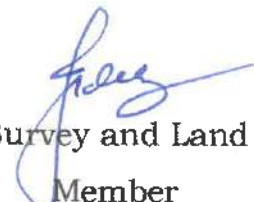

ACF(HQ) (North)
Member



ACF(HQ) (South)
Member



Additional Collector (North)
Member


Additional Collector (South)
Member


Director (Agriculture)
Member


Director (Survey and Land Records)
Member


DCF (Working Plan)
Member Secretary


Chief Conservator of Forests
Chairman

EVALUATION OF SURVEY NUMBERS IDENTIFIED BY SAWANT AND KARAPURKAR COMMITTEE AND FOUND PARTLY REPEATED IN V. T. THOMAS AND F.X. ARAUJO COMMITTEE

Sr.No	Taluka	Village	Survey Number identified by the North and South Goa SLEC	Survey number fulfilling 40% canopy density & 5 Ha area as per forest cover map 2014-15 LISS IV of Forest Survey of India	Map Sheet No.	Area of patch as per LISS IV Satellite image within survey Number Ha (Approx)	Canopy Density >40%	Species Composition >75%	Patch more than 5 Ha	Whether Contiguous to Govt. Forests/ Earlier identified forest	Extent of area Qualifying as private forest (Ha)	Decision of Review Committee after analysis based on LISS IV FCM 2014-15 (FSI),Google Timeline change corroborated by LISS III FCM 2012-13,Division offence case,Tree felling,FCA & Court order etc.,if any)
1	2	3	4	5	6	7	8	9	10	11	12	13
1	Bardez	Socorro	260	YES	80	10.44	YES	NO	-	YES	0	The area is partly demarcated by earlier demarcation team and balance area does not qualify the criteria of species composition of private forest
2	Bardez	Socorro	261	YES	80	3.45	YES	NO	-	YES	0	The area is partly demarcated by earlier demarcation team and balance area does not qualify the criteria of species composition of private forest
3	Bardez	Socorro	291	NO	-	-	NO	-	-	YES	0	The area is partly demarcated by earlier demarcation team and balance area does not qualify the canopy density and area criteria of private forest
4	Bardez	Socorro	278	NO	-	-	NO	-	-	YES	0	The area is partly demarcated by earlier demarcation team and balance area does not qualify the canopy density and area criteria of private forest

ACF (N)

ACF(S)

AC (N)

AC(S)

DIR (DSLRL)


DIR (AGRI)

DCE (W/P)

CCF

**EVALUATION OF SURVEY NUMBERS IDENTIFIED BY V. T. THOMAS AND F.X. ARAUJO COMMITTEE BUT THE SAME WERE PARTLY OR FULLY
DEMARCATED BY FOREST DEPARTMENT DEMARCATATION TEAM**

Sr. No.	Taluka	Village	Survey Number identified by the North and South Goa SLEC	Survey number fulfilling 40% canopy density & 5 Ha area as per forest cover map 2014-15 LISS IV of Forest Survey of India	Map Sheet Number	Area of patch as per LISS IV Satellite image within survey Number Ha (Approx)	Canopy Density >40%	Species Composition >75%	Patch more than 5 Ha	Whether Contiguous to Govt. Forests/ Earlier identified forest	Extent of area Qualifying as private forest (Ha)	Decision of Review Committee after analysis based on LISS IV FCM 2014-15 (FSI),Google Timeline change corroborated by LISS III FCM 2012-13,Division offence case,Tree felling,FCA & Court order etc.,if any)
1	2	3	4	5	6	7	8	9	10	11	12	13
1	Dharbandora	Cormonem	11(p)	YES	—	—	YES	YES	YES	YES	5.04	Survey number 11(p) of cormonem village Dharbandora taluka is partly demarcated by earlier demarcation team of forest department. On review of balance area 5.04 Ha is identified as private forest by review committee
2	Sattari	Querim	21	YES	—	—	YES	YES	NO	YES	4.62	Survey number 21(p) of Querim village Sattari taluka is partly demarcated by earlier demarcation team of forest department. On review of balance area 4.62 Ha is identified as private forest by review committee
3	Sattari	Querim	29	YES	—	—	YES	YES	YES	YES	7.3	Survey number 29(p) of Querim village Sattari taluka is partly demarcated by earlier demarcation team of forest department. On review of balance area 7.3 Ha is identified as private forest by review committee
4	Sanguem	Bhati	36(p)*	YES	161	31.73	YES	YES	YES	YES	3.73	Survey number 36(p) of Bhati village Sanguem taluka is partly demarcated by earlier demarcation team of forest department. On review an area of 10.057 Ha is partly identified as Private Forest by RC II and reported in its 6th part final report. Again on review an additional area of 3.73 Ha is identified as private forest.


ACF (N)


ACF(S)



AC (N)


AC (S)


DIR (DSLRL)


DIR (AGRI)


DCF (WVP)



CCF

REVIEW OF SURVEY NUMBERS LISTED AS PRIVATE FOREST BY THOMAS AND ARAUJO COMMITTEE BUT WHICH ARE FULLY OR PARTLY GOVERNMENT FOREST AS PER RECORDS

Sr. No.	Taluka	Village	Survey numbers identified by north Goa and south Goa forest division committee, V.T. Thomas and F.X. Araujo	Proposed Reserve forest, Reserve forest and Unclassed forest	Remark/ decision by committee
1	2	3	4	5	6
1	Quepem	Adnem	89	Area is Reserve forest	Full area is government forest notified vide Gazzatte number 43,Sr.III.dt.21.1.99. Hence not to be reviewed
2	Quepem	Naquerim	47	Area is unclassified forest as per government record	Full area is government unclassified forest. Hence not to be reviewed
3	Quepem	Naquerim	48	Area is unclassified forest as per government record	Full area is government unclassified forest. Hence not to be reviewed


ACF (N)


ACF (S)


AC (N)


AC (S)


DIR (DSL)


DIR (AGRI)


DCF (WP)


CCF

DETAILED FINDINGS OF THE REVIEW COMMITTEE AFTER FIELD VERIFICATION FOR THE AREAS FULFILLING 40% CANOPY DENSITY & 5 HA. AREA AS PER FOREST COVER MAP OF FOREST SURVEY OF INDIA (FOUND QUALIFYING AS PRIVATE FOREST)

Sr. No.	Taluka	Village	Survey Number identified by the North and South Goa SLEC	Survey number fulfilling 40% canopy density & 5 Ha area as per forest cover map 2014-15 LISS IV of Forest Survey of India	Map Sheet Number	Area of patch as per LISS IV Satellite image within survey Number Ha (Approx)	Canopy Density >40%	Species Composition >75%	Patch more than 5 Ha	Whether Contiguous to Govt. Forests/ Earlier identified forest	Extent of area Qualifying as private forest (Ha)	Decision of Review Committee after analysis based on LISS IV FCM 2014-15 (FSI), Google Timeline change corroborated by LISS III FCM 2012-13, Division offence case, Tree felling, FCA & Court order etc., if any)
1	2	3	4	5	6	7	8	9	10	11	12	13
1	Sanguem	Patiem	23(P)	YES	174	8	YES	YES	YES	YES	6.26	Part area is identified as Private Forest
2	Sanguem	Patiem	47/1(p)*	YES	174	1.39	YES	YES	YES	YES	0.92	Additional area of 0.92 Ha is found to be qualifying as Private forest in addition to the area of 0.27 Ha identified in 6th Part final report
3	Sanguem	Coranguinim	22/1	YES	177	7.26	YES	YES	YES	NO	7.33	Full area is identified as Private Forest.
4	Sanguem	Coranguinim	19/1(p)*	YES	177	15.08	YES	YES	YES	NO	0.27	Additional area of 0.27 Ha is found to be qualifying as Private forest in addition to the area of 2.64 Ha identified in 6th Part final report


AC(N)


ACF(S)


AC(N)


AC(S)


DIR(DSLR)


DIR(AGRI)


DCE(WP)



CCF


Sr. No.	Taluka	Village	Survey Number identified by the North and South Goa SLEC	Survey number fulfilling 40% canopy density & 5 Ha area as per forest cover map 2014-15 LISS IV of Forest Survey of India	Map Sheet Number	Area of patch as per LISS IV Satellite image within survey Number Ha (Approx)	Canopy Density >40%	Species Composition >75%	Patch more than 5 Ha	Whether Contiguous to Govt. Forests/ Earlier identified forest	Extent of area Qualifying as private forest (Ha)	Decision of Review Committee after analysis based on LISS IV FCM 2014-15 (FSI), Google Timeline change corroborated by LISS III FCM 2012-13, Division offence case, Tree felling, FCA & Court order etc., if any)
5	Sanguem	Cumbari	19	YES	157	10.42	YES	YES	YES	YES	9.9	Full area is identified as Private Forest.
6	Sanguem	Mugoli	43(p)	YES	178	9.43	YES	YES	YES	NO	8.13	Part area is identified as Private Forest
7	Sanguem	Cotarli	21(p)	YES	172	17.26	YES	YES	YES	NO	19.86	Part area is identified as Private Forest
8	Sanguem	Xelpem	18(p)	YES	170	7.47	YES	YES	YES	NO	1.63	Part area is identified as Private Forest
9	Sanguem	Xelpem	19(p)	YES	170	6.57	YES	YES	YES	NO	6.27	Part area is identified as Private Forest
10	Sanguem	Xelpem	20(p)	YES	170	0.34	YES	YES	YES	NO	0.4	Part area is identified as Private Forest
11	Sanguem	Xelpem	21(p)	YES	170	7.04	YES	YES	YES	NO	5.68	Part area is identified as Private Forest
12	Sanguem	Xelpem	22(p)	YES	170	6.46	YES	YES	YES	YES	5.24	Part area is identified as Private Forest
13	Sanguem	Rumbrem	12(p)	YES	176	5.43	YES	YES	YES	YES	2.93	Part area is identified as Private Forest
14	Sanguem	Rumbrem	13(p)	YES	176	5.18	YES	YES	YES	YES	3.84	Part area is identified as Private Forest
15	Sanguem	Portem	14	YES	154	0.86	YES	YES	YES	NO	2.14	Full area is identified as Private Forest.


ACF(N)


ACF(S)


ACF(N)


ACF(S)


DIR (DSLRI)



DIR (AGRI)


DCF (W/P)



CCF

Sr. No.	Taluka	Village	Survey Number identified by the North and South Goa SLEC	Survey number fulfilling 40% canopy density & 5 Ha area as per forest cover map 2014-15 LISS IV of Forest Survey of India	Map Sheet Number	Area of patch as per LISS IV Satellite image within survey Number Ha (Approx)	Canopy Density >40%	Species Composition >75%	Patch more than 5 Ha	Whether Contiguous to Govt. Forests/ Earlier identified forest	Extent of area Qualifyin g as private forest (Ha)	Decision of Review Committee after analysis based on LISS IV FCM 2014-15 (FSI),Google Timeline change corroborated by LISS III FCM 2012-13,Division offence case,Tree felling,FCA & Court order etc.,if any)
16	Sanguem	Portem	18	YES	154	22.88	YES	YES	YES	NO	38.1	Full area is identified as Private Forest.
17	Sanguem	Portem	19	YES	154	0.93	YES	YES	YES	NO	7.94	Full area is identified as Private Forest.
18	Sanguem	Portem	20	YES	154	6.6	YES	YES	YES	NO	20.57	Full area is identified as Private Forest.
19	Sanguem	Portem	22(p)	YES	155	18.49	YES	YES	YES	NO	32.11	Part area is identified as Private Forest
20	Sanguem	Portem	25	YES	155	14.01	YES	YES	YES	NO	26.7	Full area is identified as Private Forest.
21	Sanguem	Portem	28	YES	155	3.91	YES	YES	YES	NO	15.41	Full area is identified as Private Forest.
22	Sanguem	Sanvordem	43	YES	179	3.98	YES	YES	YES	YES	4.00	Full area is identified as Private Forest.
23	Pernem	Dhargal	361(p)	YES	1	0.31	YES	YES	YES	NO	0.46	Part area is identified as Private Forest
24	Pernem	Dhargal	362(p)	YES	1	17.98	YES	YES	YES	NO	7.8933	Part area is identified as Private Forest
25	Dharbandora	Piliem	11(p)	YES	38	14.05	YES	YES	YES	NO	12.52	Part area is identified as Private Forest
26	Dharbandora	Cormonem	9(p)	YES	117	10.62	YES	YES	YES	YES	5.79	Part area is identified as Private Forest

12


ACF(N)


ACF(S)


ACF(N)


ACF(S)


DIR (DSL)


DIR (AGRI)



DCF(WP)


CCF

Sr. No.	Taluka	Village	Survey Number identified by the North and South Goa SLEC	Survey number fulfilling 40% canopy density & 5 Ha area as per forest cover map 2014-15 LISS IV of Forest Survey of India	Map Sheet Number	Area of patch as per LISS IV Satellite image within survey Number Ha (Approx)	Canopy Density >40%	Species Composition >75%	Patch more than 5 Ha	Whether Contiguous to Govt. Forests/ Earlier identified forest	Extent of area Qualifying as private forest (Ha)	Decision of Review Committee after analysis based on LISS IV FCM 2014-15 (FSI), Google Timeline change corroborated by LISS III FCM 2012-13, Division office case, Tree felling, FCA & Court order etc., if any)
27	Dharbandora	Cormonem	14(p)	YES	117	25.69	YES	YES	YES	YES	23.0800	Part area is identified as Private Forest
28	Dharbandora	Cormonem	15(p)	YES	117	5.35	YES	YES	YES	YES	2.6100	Part area is identified as Private Forest
29	Dharbandora	Dharbandora	72(p)	YES	67	5.23	YES	YES	YES	YES	1.6400	Part area is identified as Private Forest
30	Dharbandora	Dharbandora	99(p)	YES	67	8.32	YES	YES	YES	YES	6.8400	Part area is identified as Private Forest
31	Dharbandora	Dharbandora	101(p)	YES	67	12.06	YES	YES	YES	YES	12.0600	Part area is identified as Private Forest
32	Dharbandora	Dharbandora	105(p)	YES	67	16.77	YES	YES	YES	YES	16.71	Part area is identified as Private Forest
33	Dharbandora	Dharbandora	108(p)	YES	67	7.37	YES	YES	YES	YES	5.75	Part area is identified as Private Forest
34	Dharbandora	Sigao	21(p)*	YES	32	53.83	YES	YES	YES	YES	7.97	Additional area of 7.97 Ha is found to be qualifying as Private forest in addition to the area of 7.2 Ha identified in 6th Part final report
35	Bardez	Socorro	249(p)	YES	80	0.99	YES	YES	YES	NO	3.1423	Part area is identified as Private Forest


ACF(N)


ACF(S)


AC(N)


AC(S)



DIR (DSL)


DIR (AGR)



DCF(WP)


CCF

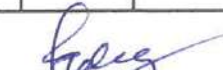
Sr. No.	Taluka	Village	Survey Number identified by the North and South Goa SLEC	Survey number fulfilling 40% canopy density & 5 Ha area as per forest cover map 2014-15 LISS IV of Forest Survey of India	Map Sheet Number	Area of patch as per LISS IV Satellite image within survey Number Ha (Approx)	Canopy Density >40%	Species Composition >75%	Patch more than 5 Ha	Whether Contiguous to Govt. Forests/ Earlier identified forest	Extent of area Qualifying as private forest (Ha)	Decision of Review Committee after analysis based on LISS IV FCM 2014-15 (FSI), Google Timeline change corroborated by LISS III FCM 2012-13, Division offence case, Tree felling, FCA & Court order etc., if any)
36	Bardez	Socorro	274(p)	YES	80	3.76	YES	YES	YES	YES	8.0086	Part area is identified as Private Forest
37	Bardez	Socorro	275(p)	YES	80	13.26	YES	YES	YES	YES	18.45	Part area is identified as Private Forest
38	Bardez	Socorro	276/1	YES	80	1.74	YES	YES	YES	YES	1.665	Part area is identified as Private Forest
39	Bardez	Socorro	277(p)	YES	80	10.07	YES	YES	YES	YES	10.3005	Part area is identified as Private Forest
40	Bardez	Socorro	279(p)	YES	80	1.28	YES	YES	YES	YES	1.8098	Part area is identified as Private Forest
41	Bardez	Socorro	281(p)	YES	80	1.29	YES	YES	YES	YES	5.0964	Part area is identified as Private Forest
42	Bardez	Socorro	282	YES	80	0.23	YES	YES	YES	YES	0.2575	Full area is identified as Private Forest.
43	Bardez	Socorro	283	YES	80	0.84	YES	YES	YES	YES	0.855	Full area is identified as Private Forest.
44	Bardez	Socorro	284	YES	80	0.94	YES	YES	YES	NO	1.55	Full area is identified as Private Forest.
45	Bardez	Socorro	287	YES	80	3.11	YES	YES	YES	YES	4.9894	Full area is identified as Private Forest.
46	Bardez	Socorro	288(p)	YES	80	3.67	YES	YES	YES	YES	1.4085	Part area is identified as Private Forest


ACF(N)


ACF(S)



AC(N)


AC(S)


DIR (DSLRI)


DIR (AGRI)



DCF(WP)


CCF

Sr. No.	Taluka	Village	Survey Number identified by the North and South Goa SLEC	Survey number fulfilling 40% canopy density & 5 Ha area as per forest cover map 2014-15 LISS IV of Forest Survey of India	Map Sheet Number	Area of patch as per LISS IV Satellite image within survey Number Ha (Approx)	Canopy Density >40%	Species Composition >75%	Patch more than 5 Ha	Whether Contiguous to Govt. Forests/ Earlier identified forest	Extent of area Qualifying as private forest (Ha)	Decision of Review Committee after analysis based on LISS IV FCM 2014-15 (FSI), Google Timeline change corroborated by LISS III FCM 2012-13, Division office case, Tree felling, FCA & Court order etc., if any)
47	Bardez	Socorro	290(p)	YES	80	0.92	YES	YES	YES	YES	5.3142	Part area is identified as Private Forest
48	Bardez	Socorro	293(p)	YES	80	0.83	YES	YES	YES	YES	2.4822	Part area is identified as Private Forest
49	Bardez	Socorro	294(p)	YES	80	0.92	YES	YES	YES	YES	1.357	Part area is identified as Private Forest
50	Bardez	Socorro	295	YES	80	6.55	YES	YES	YES	YES	6.2875	Full area is identified as Private Forest.
51	Bardez	Socorro	296(p)	YES	80	1.24	YES	YES	YES	NO	1.2675	Part area is identified as Private Forest
52	Bardez	Socorro	297	YES	80	3.14	YES	YES	YES	NO	3.14	Full area is identified as Private Forest.
53	Bardez	Socorro	298	YES	80	1.98	YES	YES	YES	YES	3.2775	Full area is identified as Private Forest.
54	Bardez	Socorro	299(p)	YES	80	1.04	YES	YES	YES	YES	1.1938	Part area is identified as Private Forest
55	Bardez	Socorro	302	YES	80	1.49	YES	YES	YES	YES	3.5249	Full area is identified as Private Forest.
56	Ponda	Curti	49(p)	YES	51	14.81	YES	YES	YES	YES	10.89	Part area is identified as Private Forest
57	Ponda	Codar	63/2(p)	YES	49	55.43	YES	YES	YES	YES	52.53	Part area is identified as Private Forest


ACF(N)


ACF(S)



ACF(N)


ACF(S)


DIR (OSLR)


DIR (AGR)


DCF(WP)


CC

15

Sr. No.	Taluka	Village	Survey Number identified by the North and South Goa SLEC	Survey number fulfilling 40% canopy density & 5 Ha area as per forest cover map 2014-15 LISS IV of Forest Survey of India	Map Sheet Number	Area of patch as per LISS IV Satellite image within survey Number Ha (Approx)	Canopy Density >40%	Species Composition >75%	Patch more than 5 Ha	Whether Contiguous to Govt. Forests/ Earlier identified forest	Extent of area Qualifying as private forest (Ha)	Decision of Review Committee after analysis based on LISS IV FCM 2014-15 (FSI), Google Timeline change corroborated by LISS III FCM 2012-13, Division office case, Tree felling, FCA & Court order etc., if any)
58	Ponda	Queula	1(p)	YES	21	2.87	YES	YES	YES	NO	0.677	Part area is identified as Private Forest
59	Ponda	Queula	4(p)	YES	21	5.21	YES	YES	YES	NO	6.11	Part area is identified as Private Forest
60	Ponda	Queula	10(p)	YES	21	1.16	YES	YES	YES	NO	3.88	Part area is identified as Private Forest
61	Ponda	Queula	51(p)	YES	21	0.99	YES	YES	YES	NO	0.74	Part area is identified as Private Forest
62	Ponda	Queula	53(p)	YES	21	5.69	YES	YES	YES	NO	4.339	Part area is identified as Private Forest
63	Ponda	Vagurbem	62(p)	YES	31	2.72	YES	YES	YES	NO	5.05	Part area is identified as Private Forest
64	Sattari	Conquirem	29(p)	YES	24	49.86	YES	YES	YES	YES	35.45	Part area is identified as Private Forest
65	Quepem	Naquerim	35(p)	YES	57	2.98	YES	YES	YES	NO	3.885	The area forms a patch of 5.525 Ha along with survey number 89(p) and 90(p) of Naquerim village of Quepem taluka which are included in 6th part final report

537.8819


ACF(N)


ACF(S)


AC(N)


AC(S)


DIR (DSL)


DIR (AGR)


DCF(WP)


CCF

DETAILED FINDINGS OF THE REVIEW COMMITTEE AFTER FIELD VERIFICATION IN SURVEY NUMBERS FINALISED BY THOMAS AND ARAUJO COMMITTEE TO AREA, SPECIES COMPOSITION AND CANOPY DENSITY CRITERIA (FOUND NOT QUALIFYING AS PRIVATE FOREST)

Sr. No	Taluka	Village	Survey Number identified by the North and South Goa SLEC	Survey number fulfilling 40% canopy density & 5 Ha area as per forest cover map 2014-15 LISS IV of Forest Survey of India	Map Sheet No.	Area of patch as per LISS IV Satellite image within survey Number Ha (Approx)	Canopy Density >40%	Species Composition >75%	Patch more than 5 Ha	Whether Contiguous to Govt. Forests/ Earlier identified forest	Extent of area Qualifying as private forest (Ha)	Decision of Review Committee after analysis based on LISS IV FCM 2014-15 (FSD),Google Timeline change corroborated by LISS III FCM 2012-13,Division offence case,Tree felling,FCA & Court order etc.,if any)
1	2	3	4	5	6	7	8	9	10	11	12	13
1	Quepem	Sirvoi	94 (p)	YES	150	2.67	YES	NO	-	NO	0	The area does not qualify the species composition criteria of Private Forest
2	Quepem	Sirvoi	95 (p)	YES	150	1.05	YES	NO	-	NO	0	The area does not qualify the species composition criteria of Private Forest
3	Quepem	Sirvoi	96 (p)	YES	150	5.77	YES	NO	-	YES	0	The area does not qualify the species composition criteria of Private Forest
4	Quepem	Sirvoi	97 (p)	YES	150	9.86	YES	NO	-	NO	0	The area does not qualify the species composition criteria of Private Forest
5	Quepem	Sirvoi	130 (p)	YES	132	4.98	YES	YES	NO	NO	0	The area does not qualify the area criteria of Private Forest
6	Quepem	Sirvoi	158 (p)	YES	132	0.21	YES	NO	-	NO	0	The area does not qualify the species composition criteria of Private Forest
7	Quepem	Deao	100 (p)	YES	106	16.37	YES	NO	-	YES	0	The area does not qualify the species composition criteria of Private Forest
8	Quepem	Deao	104 (p)	YES	106	0.4	YES	NO	-	NO	0	The area does not qualify the species composition criteria of Private Forest
9	Quepem	Adnem	23 (p)	YES	46	0.97	YES	NO	-	NO	0	The area does not qualify the species composition criteria of Private Forest
10	Quepem	Adnem	24 (p)	YES	46	0.04	YES	YES	NO	NO	0	The area does not qualify the area criteria of Private Forest

ACF (N)

ACF(S)

AC (N)

AC (S)

DIR (DSLIR)

DIR (AGRI)


DCF (WP)

CCF

Sr. No	Taluka	Village	Survey Number identified by the North and South Goa SLEC	Survey number fulfilling 40% canopy density & 5 Ha area as per forest cover map 2014-15 LISS IV of Forest Survey of India	Map Sheet No.	Area of patch as per LISS IV Satellite image within survey Number Ha (Approx)	Canopy Density >40%	Species Composition >75%	Patch more than 5 Ha	Whether Contiguous to Govt. Forests/ Earlier identified forest	Extent of area Qualifying as private forest (Ha)	Decision of Review Committee after analysis based on LISS IV FCM 2014-15 (FSI), Google Timeline change corroborated by LISS III FCM 2012-13, Division offence case, Tree felling, FCA & Court order etc., if any)
1	2	3	4	5	6	7	8	9	10	11	12	13
11	Quepem	Adnem	68 (p)	YES	127	1.47	YES	NO	-	NO	0	The area does not qualify the species composition criteria of Private Forest
12	Quepem	Adnem	74 (p)	YES	127	8.12	YES	NO	-	NO	0	The area does not qualify the species composition criteria of Private Forest
13	Quepem	Adnem	75 (p)	YES	127	0.1	YES	NO	-	NO	0	The area does not qualify the species composition criteria of Private Forest
14	Quepem	Adnem	76 (p)	YES	127	1.97	YES	NO	-	YES	0	The area does not qualify the species composition criteria of Private Forest
15	Quepem	Adnem	77 (p)	YES	127	4.38	YES	NO	-	YES	0	The area does not qualify the species composition criteria of Private Forest
16	Quepem	Adnem	96	YES	125	0.02	YES	NO	-	YES	0	The area does not qualify the species composition criteria of Private Forest
17	Quepem	Ambaulim	143 (p)	YES	101	4.86	YES	NO	-	NO	0	The area does not qualify the species composition criteria of Private Forest
18	Quepem	Ambaulim	146 (p)	YES	101	3.87	YES	NO	-	NO	0	The area does not qualify the species composition criteria of Private Forest
19	Quepem	Quitai	23 (p)	YES	102	0.01	YES	NO	-	NO	0	The area does not qualify the species composition criteria of Private Forest
20	Quepem	Quitai	24 (p)	YES	102	1.9	YES	NO	-	NO	0	The area does not qualify the species composition criteria of Private Forest
21	Quepem	Quitai	72 (p)	NO	-	-	-	-	-	NO	0	The area does not qualify the canopy density and area criteria of Private Forest
22	Quepem	Quitai	74 (p)	NO	-	-	-	-	-	NO	0	The area does not qualify the canopy density and area criteria of Private Forest


ACF (N)



ACF (S)

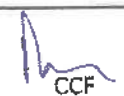

AC (N)


AC (S)



DIR (DSLRL)


DIR (AGRI)



DCF (WFP)


CCF


Sr. No	Taluka	Village	Survey Number identified by the North and South Goa SLEC	Survey number fulfilling 40% canopy density & 5 Ha area as per forest cover map 2014-15 LISS IV of Forest Survey of India	Map Sheet No.	Area of patch as per LISS IV Satellite image within survey Number Ha (Approx)	Canopy Density >40%	Species Composition >75%	Patch more than 5 Ha	Whether Contiguous to Govt. Forests/ Earlier identified forest	Extent of area Qualifying as private forest (Ha)	Decision of Review Committee after analysis based on LISS IV FCM 2014-15 (FSI),Google Timeline change corroborated by LISS III FCM 2012-13,Division offence case,Tree felling,FCA & Court order etc.,if any)
1	2	3	4	5	6	7	8	9	10	11	12	13
23	Quepem	Assolda	44 (p)	YES	109	0.087	YES	NO	-	NO	0	The area does not qualify the species composition criteria of Private Forest
24	Quepem	Assolda	47 (p)	YES	109	0.71	YES	NO	-	NO	0	The area does not qualify the species composition criteria of Private Forest
25	Quepem	Assolda	48 (p)	YES	109	0.87	YES	NO	-	NO	0	The area does not qualify the species composition criteria of Private Forest
26	Quepem	Assolda	51 (p)	YES	109	0.12	YES	NO	-	NO	0	The area does not qualify the species composition criteria of Private Forest
27	Quepem	Odor	4 (p)	YES	109	2.46	YES	NO	-	NO	0	The area does not qualify the species composition criteria of Private Forest
28	Quepem	Odor	5 (p)	YES	109	0.51	YES	NO	-	NO	0	The area does not qualify the species composition criteria of Private Forest
29	Quepem	Odor	15 (p)	YES	109	4.78	YES	NO	-	NO	0	The area does not qualify the species composition criteria of Private Forest
30	Quepem	Odor	16 (p)	YES	109	0.14	YES	NO	-	NO	0	The area does not qualify the species composition criteria of Private Forest
31	Quepem	Odor	29 (p)	YES	109	0.75	YES	NO	-	NO	0	The area does not qualify the species composition criteria of Private Forest
32	Quepem	Odor	30 (p)	YES	109	0.92	YES	NO	-	NO	0	The area does not qualify the species composition criteria of Private Forest
33	Quepem	Cavorem	14(P)	YES	107	3.43	YES	NO	-	YES	0	The area does not qualify the species composition criteria of Private Forest
34	Quepem	Cavorem	53(P)	YES	107	19.16	YES	NO	-	YES	0	The area does not qualify the species composition criteria of Private Forest
35	Quepem	Morpirla	12(P)	YES	100	5.29	YES	NO	-	YES	0	The area does not qualify the species composition criteria of Private Forest


ACF (N)


ACF (S)


AC (N)


AC (S)


DIR (DSL)


DIR (AGRI)


DCF (WP)


CCF

Sr. No	Taluka	Village	Survey Number identified by the North and South Goa SLEC	Survey number fulfilling 40% canopy density & 5 Ha area as per forest cover map 2014-15 LISS IV of Forest Survey of India	Map Sheet No.	Area of patch as per LISS IV Satellite image within survey Number Ha (Approx)	Canopy Density >40%	Species Composition >75%	Patch more than 5 Ha	Whether Contiguous to Govt. Forests/ Earlier identified forest	Extent of area Qualifying as private forest (Ha)	Decision of Review Committee after analysis based on LISS IV FCM 2014-15 (FSD),Google Timeline change corroborated by LISS III FCM 2012-13,Division offence case,Tree felling,FCA & Court order etc.,if any)
1	2	3	4	5	6	7	8	9	10	11	12	13
36	Quepem	Morpiria	14(P)	YES	100	2.5	YES	NO	-	YES	0	The area does not qualify the species composition criteria of Private Forest
37	Quepem	Nagvem	23(P)	YES	128	0.81	YES	NO	-	YES	0	The area does not qualify the species composition criteria of Private Forest
38	Quepem	Naquerim	6(P)	YES	103	5.77	YES	NO	-	YES	0	The area does not qualify the species composition criteria of Private Forest
39	Quepem	Naquerim	61(P)	YES	103	0.12	YES	NO	-	NO	0	The area does not qualify the species composition criteria of Private Forest
40	Quepem	Naquerim	75(P)	YES	57	0.09	YES	NO	-	NO	0	The area does not qualify the species composition criteria of Private Forest
41	Quepem	Naquerim	80(P)	YES	57	1.14	YES	NO	-	NO	0	The area does not qualify the species composition criteria of Private Forest
42	Quepem	Naquerim	81	YES	57	0.002	NO	-	-	NO	0	The area does not qualify the canopy density and area criteria of Private Forest
43	Quepem	Naquerim	91(P)	YES	57	1.94	YES	NO	-	NO	0	The area does not qualify the species composition criteria of Private Forest
44	Quepem	Naquerim	94(P)	YES	57	0.63	YES	NO	-	NO	0	The area does not qualify the species composition criteria of Private Forest
45	Quepem	Naquerim	97	YES	57	0.12	YES	YES	NO	NO	0	The area does not qualify the area criteria of Private Forest
46	Quepem	Naquerim	98(P)	YES	57	5.55	YES	NO	-	NO	0	The area does not qualify the species composition criteria of Private Forest
47	Quepem	Naquerim	99	YES	57	2.28	YES	NO	-	NO	0	The area does not qualify the species composition criteria of Private Forest


ACF (N)


ACF (S)


AC (N)


AC (S)


DIR (DSL)



DIR (AGRI)


DCF (WP)


CCF

Sr. No	Taluka	Village	Survey Number identified by the North and South Goa SLEC	Survey number fulfilling 40% canopy density & 5 Ha area as per forest cover map 2014-15 LISS IV of Forest Survey of India	Map Sheet No.	Area of patch as per LISS IV Satellite image within survey Number Ha (Approx)	Canopy Density >40%	Species Composition >75%	Patch more than 5 Ha	Whether Contiguous to Govt. Forests/ Earlier identified forest	Extent of area Qualifying as private forest (Ha)	Decision of Review Committee after analysis based on LISS IV FCM 2014-15 (FSI),Google Timeline change corroborated by LISS III FCM 2012-13,Division offence case,Tree felling,FCA & Court order etc.,if any)
1	2	3	4	5	6	7	8	9	10	11	12	13
48	Quepem	Naquerim	100(P)	YES	57	0.12	YES	NO	-	NO	0	The area does not qualify the species composition criteria of Private Forest
49	Quepem	Naquerim	102(P)	YES	57	0.34	YES	NO	-	NO	0	The area does not qualify the species composition criteria of Private Forest
50	Quepem	Naquerim	103	YES	57	0.47	YES	NO	-	NO	0	The area does not qualify the species composition criteria of Private Forest
51	Quepem	Naquerim	159(P)	YES	103	0.42	YES	NO	-	YES	0	The area does not qualify the species composition criteria of Private Forest
52	Quepem	Padi	24(P)	YES	126	1.02	YES	NO	-	YES	0	The area does not qualify the species composition criteria of Private Forest
53	Quepem	Xeldem	6(P)	YES	109	0.53	YES	NO	-	NO	0	The area does not qualify the species composition criteria of Private Forest
54	Quepem	Xeldem	309(P)	YES	109	0.05	YES	NO	-	NO	0	The area does not qualify the species composition criteria of Private Forest
55	Quepem	Xeldem	311(P)	YES	109	0.31	YES	NO	-	NO	0	The area does not qualify the species composition criteria of Private Forest
56	Quepem	Xeldem	312(P)	YES	109	0.13	YES	NO	-	NO	0	The area does not qualify the species composition criteria of Private Forest
57	Quepem	Xelvona	11(P)	YES	109	0.87	YES	NO	-	NO	0	The area does not qualify the species composition criteria of Private Forest
58	Quepem	Xelvona	12(P)	YES	109	4.67	YES	NO	-	NO	0	The area does not qualify the species composition criteria of Private Forest
59	Quepem	Xelvona	13(P)	YES	109	7.16	YES	NO	-	NO	0	The area does not qualify the species composition criteria of Private Forest
60	Quepem	Xelvona	25	YES	55	1.32	YES	YES	NO	NO	0	The area does not qualify the area criteria of Private Forest


21



ACF (N)




ACF (S)



AC (N)



AC (S)



DIR (DSLRL)



DIR (AGR)



DCF (WP)



CCF


Sr. No	Taluka	Village	Survey Number identified by the North and South Goa SLEC	Survey number fulfilling 40% canopy density & 5 Ha area as per forest cover map 2014-15 LISS IV of Forest Survey of India	Map Sheet No.	Area of patch as per LISS IV Satellite image within survey Number Ha (Approx)	Canopy Density >40%	Species Composition >75%	Patch more than 5 Ha	Whether Contiguous to Govt. Forests/ Earlier identified forest	Extent of area Qualifying as private forest (Ha)	Decision of Review Committee after analysis based on LISS IV FCM 2014-15 (FSI),Google Timeline change corroborated by LISS III FCM 2012-13,Division offence case,Tree felling,FCA & Court order etc.,if any)
1	2	3	4	5	6	7	8	9	10	11	12	13
61	Quepem	Xelvona	30	YES	55	5.4	YES	NO	-	NO	0	The area does not qualify the species composition criteria of Private Forest
62	Quepem	Balli	100	YES	138	0.75	YES	NO	-	NO	0	The area does not qualify the species composition criteria of Private Forest
63	Quepem	Xic Xelvona	18	YES	109	1.48	YES	NO	-	NO	0	The area does not qualify the species composition criteria of Private Forest
64	Quepem	Xic Xelvona	19	YES	109	4.44	YES	NO	-	NO	0	The area does not qualify the species composition criteria of Private Forest
65	Quepem	Cacora	50	YES	137	15.65	YES	NO	-	NO	0	The area does not qualify the species composition criteria of Private Forest
66	Quepem	Zanodem	22	YES	131	4.16	YES	NO	-	NO	0	The area is partly demarcated by earlier demarcation team and balance area does not qualify the criteria of Private Forest
67	Quepem	Molcornem	12	YES	133	3.75	YES	NO	-	YES	0	The area does not qualify the species composition criteria of Private Forest
68	Quepem	Molcornem	17	NO	-	-	-	-	-	YES	0	The area does not qualify the canopy density and area criteria of Private Forest
69	Quepem	Molcornem	22	YES	129	0.06	YES	NO	-	YES	0	The area does not qualify the species composition criteria of Private Forest
70	Quepem	Molcornem	60	YES	129	1.69	YES	NO	-	NO	0	The area does not qualify the species composition criteria of Private Forest
71	Quepem	Molcornem	63	YES	129	4.28	YES	NO	-	NO	0	The area does not qualify the species composition criteria of Private Forest


ACF (N)


ACF (S)


AC (N)


AC (S)



DIR (DSL)


DIR (AGRI)



DCF (WP)


CCF


Sr. No	Taluka	Village	Survey Number identified by the North and South Goa SLEC	Survey number fulfilling 40% canopy density & 5 Ha area as per forest cover map 2014-15 LISS IV of Forest Survey of India	Map Sheet No.	Area of patch as per LISS IV Satellite image within survey Number Ha (Approx)	Canopy Density >40%	Species Composition >75%	Patch more than 5 Ha	Whether Contiguous to Govt. Forests/ Earlier identified forest	Extent of area Qualifying as private forest (Ha)	Decision of Review Committee after analysis based on LISS IV FCM 2014-15 (FSI), Google Timeline change corroborated by LISS III FCM 2012-13, Division offence case, Tree felling, FCA & Court order etc., if any)
1	2	3	4	5	6	7	8	9	10	11	12	13
72	Quepem	Molcornem	84	YES	122	10.24	YES	NO	-	NO	0	The area does not qualify the species composition criteria of Private Forest
73	Quepem	Molcornem	85	YES	122	19.29	YES	NO	-	NO	0	The area does not qualify the species composition criteria of Private Forest
74	Quepem	Molcornem	87	YES	122	7.86	YES	NO	-	NO	0	The area does not qualify the species composition criteria of Private Forest
75	Quepem	Molcornem	88	YES	122	6.25	YES	NO	-	NO	0	The area does not qualify the species composition criteria of Private Forest
76	Quepem	Molcornem	89	YES	122	2.33	YES	NO	-	NO	0	The area does not qualify the species composition criteria of Private Forest
77	Quepem	Molcornem	90	YES	122	4.83	YES	NO	-	NO	0	The area does not qualify the species composition criteria of Private Forest
78	Quepem	Molcornem	91	YES	122	4.98	YES	NO	-	NO	0	The area does not qualify the species composition criteria of Private Forest
79	Quepem	Molcornem	105	YES	122	3.4	YES	NO	-	NO	0	The area does not qualify the species composition criteria of Private Forest
80	Quepem	Molcornem	106	YES	122	0.51	YES	NO	-	NO	0	The area does not qualify the species composition criteria of Private Forest
81	Quepem	Molcornem	107	YES	122	6.9	YES	NO	-	NO	0	The area does not qualify the species composition criteria of Private Forest
82	Quepem	Molcornem	108	YES	122	2.13	YES	NO	-	NO	0	The area does not qualify the species composition criteria of Private Forest
83	Quepem	Molcornem	109	YES	122	4.75	YES	NO	-	NO	0	The area does not qualify the species composition criteria of Private Forest
84	Quepem	Molcornem	110	YES	122	9.03	YES	NO	-	NO	0	The area does not qualify the species composition criteria of Private Forest


ACF (N)


ACF (S)


AC (N)


AC (S)



DIR (DSL)


DIR (AGR)


DCF (W/P)


CCF

Sr. No	Taluka	Village	Survey Number identified by the North and South Goa SLEC	Survey number fulfilling 40% canopy density & 5 Ha area as per forest cover map 2014-15 LISS IV of Forest Survey of India	Map Sheet No.	Area of patch as per LISS IV Satellite image within survey Number Ha (Approx)	Canopy Density >40%	Species Composition >75%	Patch more than 5 Ha	Whether Contiguous to Govt. Forests/ Earlier identified forest	Extent of area Qualifying as private forest (Ha)	Decision of Review Committee after analysis based on LISS IV FCM 2014-15 (FSI),Google Timeline change corroborated by LISS III FCM 2012-13,Division offence case,Tree felling,FCA & Court order etc.,if any)
1	2	3	4	5	6	7	8	9	10	11	12	13
85	Quepem	Pirla	20	YES	108	5.11	YES	NO	-	YES	0	The area does not qualify the species composition criteria of Private Forest
86	Quepem	Pirla	54	YES	108	1.36	YES	NO	-	YES	0	The area does not qualify the species composition criteria of Private Forest
87	Quepem	Cazur	6	YES	27	33.36	YES	NO	-	YES	0	The area does not qualify the species composition criteria of Private Forest
88	Quepem	Undorna	3	YES	121	25.78	YES	NO	-	NO	0	The area does not qualify the species composition criteria of Private Forest
89	Quepem	Undorna	4	YES	121	4.49	YES	NO	-	NO	0	The area does not qualify the species composition criteria of Private Forest
90	Quepem	Undorna	7	YES	121	4.07	YES	NO	-	NO	0	The area does not qualify the species composition criteria of Private Forest
91	Quepem	Undorna	12	YES	121	7.29	YES	NO	-	NO	0	The area does not qualify the species composition criteria of Private Forest
92	Quepem	Sulcorna	45	YES	123	1.57	YES	NO	-	YES	0	The area does not qualify the species composition criteria of Private Forest
93	Quepem	Sulcorna	46	YES	123	4.11	YES	NO	-	YES	0	The area does not qualify the species composition criteria of Private Forest
94	Quepem	Sulcorna	31	YES	136	2.76	YES	NO	-	NO	0	The area does not qualify the species composition criteria of Private Forest
95	Quepem	Maina	27	YES	111	0.63	YES	NO	-	YES	0	The area does not qualify the species composition criteria of Private Forest
96	Quepem	Maina	42	YES	111	0.03	YES	NO	-	NO	0	The area does not qualify the species composition criteria of Private Forest
97	Sanguem	Xelpem	5 (p)	YES	169	2.4	YES	NO	-	NO	0	The area does not qualify the species composition criteria of Private Forest


ACF(N)


ACF(S)


AC(N)


AC(S)


DIR(DSLR)


DIR(AGR)



DCF(WP)


CCF

Sr. No	Taluka	Village	Survey Number identified by the North and South Goa SLEC	Survey number fulfilling 40% canopy density & 5 Ha area as per forest cover map 2014-15 LISS IV of Forest Survey of India	Map Sheet No.	Area of patch as per LISS IV Satellite image within survey Number Ha (Approx)	Canopy Density >40%	Species Composition >75%	Patch more than 5 Ha	Whether Contiguous to Govt. Forests/ Earlier identified forest	Extent of area Qualifying as private forest (Ha)	Decision of Review Committee after analysis based on LISS IV FCM 2014-15 (FSI),Google Timeline change corroborated by LISS III FCM 2012-13,Division offence case,Tree felling,FCA & Court order etc.,if any)
1	2	3	4	5	6	7	8	9	10	11	12	13
98	Sanguem	Xelpem	6 (p)	YES	169	2.19	YES	NO	-	NO	0	The area does not qualify the species composition criteria of Private Forest
99	Sanguem	Xelpem	7 (p)	YES	169	7.88	YES	NO	-	NO	0	The area does not qualify the species composition criteria of Private Forest
100	Sanguem	Naiquinim	4 (p)	YES	140	14.85	YES	NO	-	NO	0	The area does not qualify the species composition criteria of Private Forest
101	Sanguem	Naiquinim	26 (p)	YES	140	31.88	YES	NO	-	YES	0	The area does not qualify the species composition criteria of Private Forest
102	Sanguem	Naiquinim	27	YES	140	18.79	YES	NO	-	YES	0	The area does not qualify the species composition criteria of Private Forest
103	Sanguem	Naiquinim	29 (p)	YES	140	18.75	YES	NO	-	YES	0	The area does not qualify the species composition criteria of Private Forest
104	Sanguem	Naiquinim	39 (p)	YES	140	0.63	YES	NO	-	NO	0	The area does not qualify the species composition criteria of Private Forest
105	Sanguem	Comproi	9 (p)	YES	183	4.34	YES	NO	-	NO	0	The area does not qualify the species composition criteria of Private Forest
106	Sanguem	Comproi	10 (p)	YES	183	5.7	YES	NO	-	NO	0	The area does not qualify the species composition criteria of Private Forest
107	Sanguem	Comproi	15	YES	183	5.32	YES	YES	NO	NO	0	The area does not qualify the area criteria of Private Forest
108	Sanguem	Comproi	16 (p)	YES	183	1.43	YES	NO	-	NO	0	The area does not qualify the species composition criteria of Private Forest
109	Sanguem	Comproi	20 (p)	YES	183	6.31	YES	NO	-	NO	0	The area does not qualify the species composition criteria of Private Forest
110	Sanguem	Comproi	23 (p)	YES	183	1.48	YES	NO	-	NO	0	The area does not qualify the species composition criteria of Private Forest


ACF (N)


ACF (S)


AC (N)


AC (S)


DIR (DSL)


DIR (AGR)


DCF (WR)


CCF

Sr. No	Taluka	Village	Survey Number identified by the North and South Goa SLEC	Survey number fulfilling 40% canopy density & 5 Ha area as per forest cover map 2014-15 LISS IV of Forest Survey of India	Map Sheet No.	Area of patch as per LISS IV Satellite image within survey Number Ha (Approx)	Canopy Density >40%	Species Composition >75%	Patch more than 5 Ha	Whether Contiguous to Govt. Forests/ Earlier identified forest	Extent of area Qualifying as private forest (Ha)	Decision of Review Committee after analysis based on LISS IV FCM 2014-15 (FSI),Google Timeline change corroborated by LISS III FCM 2012-13,Division offence case,Tree felling,FCA & Court order etc.,if any)
1	2	3	4	5	6	7	8	9	10	11	12	13
111	Sanguem	Sanvordem	12 (p)	YES	181	4.04	YES	YES	NO	NO	0	The area does not qualify the area criteria of Private Forest
112	Sanguem	Sanvordem	14 (p)	YES	181	1.72	YES	NO	-	YES	0	The area does not qualify the species composition criteria of Private Forest
113	Sanguem	Sanvordem	40 (p)	YES	179	1.08	YES	NO	-	YES	0	The area does not qualify the species composition criteria of Private Forest
114	Sanguem	Sanvordem	41 (p)	YES	179	0.637	YES	NO	-	YES	0	The area does not qualify the species composition criteria of Private Forest
115	Sanguem	Sanvordem	49 (p)	YES	179	2.96	YES	NO	-	NO	0	The area does not qualify the species composition criteria of Private Forest
116	Sanguem	Sanvordem	54 (p)	YES	179	11.33	YES	NO	-	YES	0	The area does not qualify the species composition criteria of Private Forest
117	Sanguem	Sanvordem	65 (p)	YES	179	0.89	YES	NO	-	NO	0	The area does not qualify the species composition criteria of Private Forest
118	Sanguem	Sanvordem	66	YES	179	1.13	YES	NO	-	NO	0	The area does not qualify the species composition criteria of Private Forest
119	Sanguem	Sanvordem	71	YES	179	4.67	YES	YES	NO	NO	0	The area does not qualify the area criteria of Private Forest
120	Sanguem	Sanvordem	72	YES	179	3.19	YES	NO	-	NO	0	The area does not qualify the species composition criteria of Private Forest
121	Sanguem	Sanvordem	73 (p)	YES	179	6.87	YES	NO	-	NO	0	The area does not qualify the species composition criteria of Private Forest
122	Sanguem	Sanvordem	74 (p)	YES	179	4.22	YES	NO	-	NO	0	The area does not qualify the species composition criteria of Private Forest
123	Sanguem	Sanvordem	76 (p)	YES	179	16.87	YES	NO	-	NO	0	The area does not qualify the species composition criteria of Private Forest

ACF (N)

ACF (S)

AC (N)

AC (S)


DIR (DSL)

DIR (AGR)

DCF (WP)

CCF


Sr. No	Taluka	Village	Survey Number identified by the North and South Goa SLEC	Survey number fulfilling 40% canopy density & 5 Ha area as per map 2014-15 LISS IV of Forest Survey of India	Map Sheet No.	Area of patch as per LISS IV Satellite image within survey Number Ha (Approx)	Canopy Density >40%	Species Composition >75%	Patch more than 5 Ha	Whether Contiguous to Govt. Forests/ Earlier identified forest	Extent of area Qualifying as private forest (Ha)	Decision of Review Committee after analysis based on LISS IV FCM 2014-15 (FSD),Google Timeline change corroborated by LISS III FCM 2012-13,Division offence case,Tree felling,FCA & Court order etc.,if any)
1	2	3	4	5	6	7	8	9	10	11	12	13
124	Sanguem	Mugoli	4	YES	178	11.41	YES	NO	-	NO	0	The area does not qualify the species composition criteria of Private Forest
125	Sanguem	Mugoli	9	YES	178	8.33	YES	NO	-	NO	0	The area does not qualify the species composition criteria of Private Forest
126	Sanguem	Mugoli	15 (p)	YES	178	1.41	YES	NO	-	NO	0	The area does not qualify the species composition criteria of Private Forest
127	Sanguem	Mugoli	16 (p)	YES	178	0.08	YES	NO	-	NO	0	The area does not qualify the species composition criteria of Private Forest
128	Sanguem	Mugoli	19 (p)	YES	178	3.98	YES	NO	-	NO	0	The area does not qualify the species composition criteria of Private Forest
129	Sanguem	Mugoli	20 (p)	YES	178	0.87	YES	NO	-	NO	0	The area does not qualify the species composition criteria of Private Forest
130	Sanguem	Mugoli	21 (p)	YES	178	1.89	YES	NO	-	NO	0	The area does not qualify the species composition criteria of Private Forest
131	Sanguem	Mugoli	22 (p)	YES	178	0.89	YES	NO	-	NO	0	The area does not qualify the species composition criteria of Private Forest
132	Sanguem	Mugoli	23 (p)	YES	178	0.187	YES	NO	-	NO	0	The area does not qualify the species composition criteria of Private Forest
133	Sanguem	Mugoli	42	YES	178	0.83	YES	NO	-	YES	0	The area does not qualify the species composition criteria of Private Forest
134	Sanguem	Mugoli	48	YES	178	8.79	YES	NO	-	NO	0	The area does not qualify the species composition criteria of Private Forest
135	Sanguem	Cotarli	39(P)	YES	171	9.89	YES	YES	NO	NO	0	The area does not qualify the area criteria of Private Forest
136	Sanguem	Cotarli	44(P)	YES	171	3.34	YES	NO	-	NO	0	The area does not qualify the species composition criteria of Private Forest



ACF (N)



ACF (S)



AC (N)




AC (S)




DIR (DSL R)



DIR (AGR)



DCF (WP)



CCF

Sr. No	Taluka	Village	Survey Number identified by the North and South Goa SLEC	Survey number fulfilling 40% canopy density & 5 Ha area as per forest cover map 2014-15 LISS IV of Forest Survey of India	Map Sheet No.	Area of patch as per LISS IV Satellite image within survey Number Ha (Approx)	Canopy Density >40%	Species Composition >75%	Patch more than 5 Ha	Whether Contiguous to Govt. Forests/ Earlier identified forest	Extent of area Qualifying as private forest (Ha)	Decision of Review Committee after analysis based on LISS IV FCM 2014-15 (FSI),Google Timeline change corroborated by LISS III FCM 2012-13,Division offence case,Tree felling,FCA & Court order etc.,if any)
1	2	3	4	5	6	7	8	9	10	11	12	13
137	Sanguem	Cotarli	47(P)	YES	171	7.1	YES	NO	-	NO	0	The area does not qualify the species composition criteria of Private Forest
138	Sanguem	Colomba	42(P)	YES	159	10.92	YES	NO	-	YES	0	The area does not qualify the species composition criteria of Private Forest
139	Sanguem	Colomba	43(P)	YES	159	3.41	YES	NO	-	YES	0	The area does not qualify the species composition criteria of Private Forest
140	Sanguem	Colomba	44(P)	YES	159	3.56	YES	NO	-	YES	0	The area does not qualify the species composition criteria of Private Forest
141	Sanguem	Colomba	45(P)	YES	159	2.4	YES	NO	-	YES	0	The area does not qualify the species composition criteria of Private Forest
142	Sanguem	Colomba	55(P)	YES	159	1.09	YES	NO	-	YES	0	The area does not qualify the species composition criteria of Private Forest
143	Sanguem	Colomba	56(P)	YES	159	1.47	YES	NO	-	YES	0	The area does not qualify the species composition criteria of Private Forest
144	Sanguem	Colomba	74(P)	YES	14	6.6	YES	NO	-	YES	0	The area does not qualify the species composition criteria of Private Forest
145	Sanguem	Colomba	75(P)	YES	14	1.46	YES	NO	-	YES	0	The area does not qualify the species composition criteria of Private Forest
146	Sanguem	Colomba	91	YES	141	3.32	YES	NO	-	YES	0	The area does not qualify the species composition criteria of Private Forest
147	Sanguem	Neturlim	20	YES	148	10.1	YES	NO	-	YES	0	The area does not qualify the species composition criteria of Private Forest
148	Sanguem	Neturlim	24	YES	148	12.7	YES	NO	-	YES	0	The area does not qualify the species composition criteria of Private Forest
149	Sanguem	Neturlim	27	YES	148	1.5	YES	NO	-	YES	0	The area does not qualify the species composition criteria of Private Forest

ACF (N)

ACF (S)

AC (N)

AC (S)

DIR (DSL R)

DIR (AGRI)

DCF (WP)


CCF


Sr. No	Taluka	Village	Survey Number identified by the North and South Goa SLEC	Survey number fulfilling 40% canopy density & 5 Ha area as per forest cover map 2014-15 LISS IV of Forest Survey of India	Map Sheet No.	Area of patch as per LISS IV Satellite image within survey Number Ha (Approx)	Canopy Density >40%	Species Composition >75%	Patch more than 5 Ha	Whether Contiguous to Govt. Forests/ Earlier identified forest	Extent of area Qualifying as private forest (Ha)	Decision of Review Committee after analysis based on LISS IV FCM 2014-15 (FSI),Google Timeline change corroborated by LISS III FCM 2012-13,Division offence case,Tree felling,FCA & Court order etc.,if any)
1	2	3	4	5	6	7	8	9	10	11	12	13
150	Sanguem	Neturlim	33	YES	148	20.65	YES	NO	-	YES	0	The area does not qualify the species composition criteria of Private Forest
151	Sanguem	Neturlim	92	YES	146	12.22	YES	NO	-	YES	0	The area does not qualify the species composition criteria of Private Forest
152	Sanguem	Neturlim	97	YES	147	27.26	YES	NO	-	YES	0	The area does not qualify the species composition criteria of Private Forest
153	Sanguem	Neturlim	100	YES	146	4.31	YES	NO	-	YES	0	The area does not qualify the species composition criteria of Private Forest
154	Sanguem	Neturlim	101	YES	146	3.52	YES	NO	-	YES	0	The area does not qualify the species composition criteria of Private Forest
155	Sanguem	Neturlim	102	YES	146	0.68	YES	NO	-	YES	0	The area does not qualify the species composition criteria of Private Forest
156	Sanguem	Neturlim	103	YES	146	10.54	YES	NO	-	YES	0	The area does not qualify the species composition criteria of Private Forest
157	Sanguem	Neturlim	110	YES	146	4.25	YES	NO	-	YES	0	The area does not qualify the species composition criteria of Private Forest
158	Sanguem	Neturlim	111	YES	146	3.63	YES	NO	-	YES	0	The area does not qualify the species composition criteria of Private Forest
159	Sanguem	Neturlim	113	YES	146	4.67	YES	NO	-	YES	0	The area does not qualify the species composition criteria of Private Forest
160	Sanguem	Neturlim	132	YES	149	15.24	YES	NO	-	YES	0	The area does not qualify the species composition criteria of Private Forest
161	Sanguem	Portem	10	YES	154	33.54	YES	NO	-	YES	0	The area does not qualify the species composition criteria of Private Forest
162	Sanguem	Portem	29	YES	155	8.23	YES	NO	-	NO	0	The area does not qualify the species composition criteria of Private Forest


ACF (N)



ACF (S)

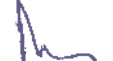

ACF (N)


ACF (S)


DIR (DSL)


DIR (AGRI)



DCF (WP)


CCF


Sr. No	Taluka	Village	Survey Number identified by the North and South Goa SLEC	Survey number fulfilling 40% canopy density & 5 Ha area as per forest cover map 2014-15 LISS IV of Forest Survey of India	Map Sheet No.	Area of patch as per LISS IV Satellite image within survey Number Ha (Approx)	Canopy Density >40%	Species Composition >75%	Patch more than 5 Ha	Whether Contiguous to Govt. Forests/ Earlier identified forest	Extent of area Qualifying as private forest (Ha)	Decision of Review Committee after analysis based on LISS IV FCM 2014-15 (FSI),Google Timeline change corroborated by LISS III FCM 2012-13,Division offence case,Tree felling,FCA & Court order etc.,if any)
1	2	3	4	5	6	7	8	9	10	11	12	13
163	Sanguem	Portem	38	YES	155	11.26	YES	NO	-	NO	0	The area does not qualify the species composition criteria of Private Forest
164	Sanguem	Sanguem	60	YES	173	0.99	YES	NO	-	NO	0	The area does not qualify the species composition criteria of Private Forest
165	Sanguem	Sanguem	64	YES	173	1.29	YES	NO	-	NO	0	The area does not qualify the species composition criteria of Private Forest
166	Sanguem	Sanguem	66	YES	173	1.59	YES	NO	-	NO	0	The area does not qualify the species composition criteria of Private Forest
167	Sanguem	Vichundrem	36	YES	142	46.61	YES	NO	-	YES	0	The area does not qualify the species composition criteria of Private Forest
168	Sanguem	Vichundrem	43	YES	143	7.16	YES	NO	-	YES	0	The area does not qualify the species composition criteria of Private Forest
169	Sanguem	Curpem	6	YES	175	8.8	YES	NO	-	YES	0	The area does not qualify the species composition criteria of Private Forest
170	Sanguem	Curpem	13	YES	175	5.8	YES	NO	-	YES	0	The area does not qualify the species composition criteria of Private Forest
171	Sanguem	Curpem	14	YES	175	3.1	YES	NO	-	YES	0	The area does not qualify the species composition criteria of Private Forest
172	Sanguem	Curpem	15	YES	175	3.79	YES	NO	-	NO	0	The area does not qualify the species composition criteria of Private Forest
173	Sanguem	Curpem	18	YES	175	4.8	YES	NO	-	NO	0	The area does not qualify the species composition criteria of Private Forest
174	Sanguem	Curpem	19	YES	175	2.97	YES	NO	-	NO	0	The area does not qualify the species composition criteria of Private Forest
175	Sanguem	Curpem	22	YES	175	0.2	YES	NO	-	YES	0	The area does not qualify the species composition criteria of Private Forest


ACF (N)


ACF (S)


AC (N)


AC (S)


DIR (DSL)


DIR (AGRI)


DCE (WP)


CCF


Sr. No	Taluka	Village	Survey Number identified by the North and South Goa SLEC	Survey number fulfilling 40% canopy density & 5 Ha area as per forest cover map 2014-15 LISS IV of Forest Survey of India	Map Sheet No.	Area of patch as per LISS IV Satellite image within survey Number Ha (Approx)	Canopy Density >40%	Species Composition >75%	Patch more than 5 Ha	Whether Contiguous to Govt. Forests/ Earlier identified forest	Extent of area Qualifying as private forest (Ha)	Decision of Review Committee after analysis based on LISS IV FCM 2014-15 (FSI),Google Timeline change corroborated by LISS III FCM 2012-13,Division offence case,Tree felling,FCA & Court order etc.,if any)
1	2	3	4	5	6	7	8	9	10	11	12	13
176	Sanguem	Curpem	34	YES	175	1.26	YES	NO	-	NO	0	The area does not qualify the species composition criteria of Private Forest
177	Sanguem	Safatulim	36	YES	168	1.38	YES	NO	-	YES	0	The area does not qualify the species composition criteria of Private Forest
178	Sanguem	Safatulim	39	YES	168	0.03	YES	NO	-	NO	0	The area does not qualify the species composition criteria of Private Forest
179	Sanguem	Salalulim	50	YES	168	3.16	YES	YES	NO	NO	0	The area does not qualify the area criteria of Private Forest
180	Sanguem	Uguem	42	YES	167	7	YES	NO	-	NO	0	The area does not qualify the species composition criteria of Private Forest
181	Sanguem	Uguem	46	YES	167	6.3	YES	NO	-	NO	0	The area does not qualify the species composition criteria of Private Forest
182	Sanguem	Uguem	54	YES	167	28.7	YES	NO	-	NO	0	The area does not qualify the species composition criteria of Private Forest
183	Sanguem	Uguem	56	YES	167	3.44	YES	NO	-	YES	0	The area does not qualify the species composition criteria of Private Forest
184	Sanguem	Uguem	57	YES	167	3.37	YES	NO	-	NO	0	The area does not qualify the species composition criteria of Private Forest
185	Sanguem	Uguem	67	YES	166	15.77	YES	NO	-	YES	0	The area does not qualify the species composition criteria of Private Forest
186	Sanguem	Patiem	48	YES	174	2.55	YES	NO	-	YES	0	The area does not qualify the species composition criteria of Private Forest
187	Sanguem	Coranguinim	8	YES	177	5.74	YES	NO	-	NO	0	The area does not qualify the species composition criteria of Private Forest
188	Sanguem	Coranguinim	9	YES	177	1.44	YES	NO	-	NO	0	The area does not qualify the species composition criteria of Private Forest


ACF (N)



ACF (S)


AC (N)


AC (S)



DIR (DSL)


DIR (AGRI)


DCE (WP)


CCF


Sr. No	Taluka	Village	Survey Number identified by the North and South Goa SLEC	Survey number fulfilling 40% canopy density & 5 Ha area as per forest cover map 2014-15 LISS IV of Forest Survey of India	Map Sheet No.	Area of patch as per LISS IV Satellite image within survey Number Ha (Approx)	Canopy Density >40%	Species Composition >75%	Patch more than 5 Ha	Whether Contiguous to Govt. Forests/ Earlier identified forest	Extent of area Qualifying as private forest (Ha)	Decision of Review Committee after analysis based on LISS IV FCM 2014-15 (FSI),Google Timeline change corroborated by LISS III FCM 2012-13,Division offence case,Tree felling,FCA & Court order etc.,if any)
1	2	3	4	5	6	7	8	9	10	11	12	13
189	Sanguem	Coranguinim	11	YES	177	2.25	YES	NO	-	NO	0	The area does not qualify the species composition criteria of Private Forest
190	Sanguem	Coranguinim	12	YES	177	3.25	YES	NO	-	NO	0	The area does not qualify the species composition criteria of Private Forest
191	Sanguem	Coranguinim	13	YES	177	5.53	YES	NO	-	NO	0	The area does not qualify the species composition criteria of Private Forest
192	Sanguem	Coranguinim	16	YES	177	0.05	YES	NO	-	NO	0	The area does not qualify the species composition and area criteria of Private Forest
193	Sanguem	Coranguinim	17	YES	177	0.03	YES	NO	-	NO	0	The area does not qualify the species composition criteria of Private Forest
194	Sanguem	Coranguinim	21	YES	177	6.83	YES	NO	-	NO	0	The area does not qualify the species composition criteria of Private Forest
195	Sanguem	Antoriem	4	YES	25	0.66	YES	NO	-	NO	0	The area does not qualify the species composition criteria of Private Forest
196	Sanguem	Antoriem	6	YES	25	3.12	YES	NO	-	NO	0	The area does not qualify the species composition criteria of Private Forest
197	Sanguem	Antoriem	7	YES	25	7.1	YES	NO	-	NO	0	The area does not qualify the species composition criteria of Private Forest
198	Sanguem	Antoriem	8	YES	25	0.71	YES	NO	-	NO	0	The area does not qualify the species composition criteria of Private Forest
199	Sanguem	Antoriem	9	YES	25	3.17	YES	NO	-	NO	0	The area does not qualify the species composition criteria of Private Forest
200	Sanguem	Antoriem	12	YES	25	11.08	YES	NO	-	NO	0	The area does not qualify the species composition criteria of Private Forest


ACF (N)


ACF (S)


AC (N)


AC (S)










DIR (DSL)


DIR (AGR)


DCE (WP)


CCF

Sr. No	Taluka	Village	Survey Number identified by the North and South Goa SLEC	Survey number fulfilling 40% canopy density & 5 Ha area as per forest cover map 2014-15 LISS IV of Forest Survey of India	Map Sheet No.	Area of patch as per LISS IV Satellite image within survey Number Ha (Approx)	Canopy Density >40%	Species Composition >75%	Patch more than 5 Ha	Whether Contiguous to Govt. Forests/ Earlier identified forest	Extent of area Qualifying as private forest (Ha)	Decision of Review Committee after analysis based on LISS IV FCM 2014-15 (FSI),Google Timeline change corroborated by LISS III FCM 2012-13,Division offence case,Tree felling,FCA & Court order etc.,if any)
1	2	3	4	5	6	7	8	9	10	11	12	13
201	Sanguem	Antoriem	14	YES	25	15.23	YES	NO	-	YES	0	The area under survey number 14(p).i.e.14/1 does not qualify the species composition criteria of private forest where as balance area of survey number 14(p) i.e. 14/2 is unclassified forest as per government records.
202	Sanguem	Antoriem	16	YES	25	1.53	YES	NO	-	NO	0	The area does not qualify the species composition criteria of Private Forest
203	Sanguem	Antoriem	17	YES	25	3.8	YES	NO	-	YES	0	The area does not qualify the species composition criteria of Private Forest
204	Sanguem	Antoriem	18	YES	25	0.23	YES	NO	-	NO	0	The area does not qualify the species composition criteria of Private Forest
205	Sanguem	Antoriem	19	YES	25	1.89	YES	NO	-	NO	0	The area does not qualify the species composition criteria of Private Forest
206	Sanguem	Antoriem	20	YES	25	10.1	YES	NO	-	NO	0	The area does not qualify the species composition criteria of Private Forest
207	Sanguem	Rumbrem	6	YES	180	0.03	YES	-	NO	NO	0	The area does not qualify the area criteria of Private Forest
208	Sanguem	Rumbrem	15	YES	176	1.33	YES	NO	-	YES	0	The area does not qualify the species composition criteria of Private Forest
209	Sanguem	Rumbrem	26	YES	176	16.63	YES	NO	-	YES	0	The area does not qualify the species composition criteria of Private Forest
210	Sanguem	Cumbari	24	YES	158	10.36	YES	NO	-	YES	0	The area does not qualify the species composition criteria of Private Forest
211	Sanguem	Bhati	24	YES	160	1.73	YES	NO	-	NO	0	The area does not qualify the species composition criteria of Private Forest

 ACF (N)
 ACF (S)
 ACF (N)
 ACF (S)
 DIR (DSL)
 DIR (AGN)
 DCF (WP)
 CCF


Sr. No	Taluka	Village	Survey Number identified by the North and South Goa SLEC	Survey number fulfilling 40% canopy density & 5 Ha area as per forest cover map 2014-15 LISS IV of Forest Survey of India	Map Sheet No.	Area of patch as per LISS IV Satellite image within survey Number Ha (Approx)	Canopy Density >40%	Species Composition >75%	Patch more than 5 Ha	Whether Contiguous to Govt. Forests/ Earlier identified forest	Extent of area Qualifying as private forest (Ha)	Decision of Review Committee after analysis based on LISS IV FCM 2014-15 (FSI),Google Timeline change corroborated by LISS III FCM 2012-13,Division offence case,Tree felling,FCA & Court order etc.,if any)
1	2	3	4	5	6	7	8	9	10	11	12	13
212	Sanguem	Bhati	46	YES	162	2.15	YES	NO	-	YES	0	The area does not qualify the species composition criteria of Private Forest
213	Sanguem	Potrem	15	YES	163	7.52	YES	NO	-	NO	0	The area does not qualify the species composition criteria of Private Forest
214	Sanguem	Potrem	18	YES	163	5.7	YES	NO	-	NO	0	The area does not qualify the species composition criteria of Private Forest
215	Sanguem	Todou	18	YES	165	1.75	YES	NO	-	YES	0	The area does not qualify the species composition criteria of Private Forest
216	Sanguem	Todou	21	YES	165	6.99	YES	NO	-	NO	0	The area does not qualify the species composition criteria of Private Forest
217	Sanguem	Todou	22	YES	165	10.19	YES	YES	NO	NO	0	The area does not qualify the area criteria of Private Forest
218	Sanguem	Todou	26	YES	165	0.63	YES	NO	-	NO	0	The area does not qualify the species composition criteria of Private Forest
219	Salcete	Loutulim	56	NO	-	-	-	-	-	NO	0	The area does not qualify the canopy density and area criteria of Private Forest
220	Salcete	Loutulim	57	NO	-	-	-	-	-	NO	0	The area does not qualify the canopy density and area criteria of Private Forest
221	Salcete	Loutulim	62	YES	40	0.38	YES	NO	-	NO	0	The area does not qualify the species composition criteria of Private Forest
222	Salcete	Loutulim	63	YES	40	1.96	YES	NO	-	NO	0	The area does not qualify the species composition criteria of Private Forest
223	Salcete	Loutulim	65	YES	40	0.17	YES	NO	-	NO	0	The area does not qualify the species composition criteria of Private Forest


ACF(N)



ACF(S)


AC(N)


AC(S)


DIR(DSLR)


DIR(AGRI)


DCF(WP)


CCF


Sr. No	Taluka	Village	Survey Number identified by the North and South Goa SLEC	Survey number fulfilling 40% canopy density & 5 Ha area as per forest cover map 2014-15 LISS IV of Forest Survey of India	Map Sheet No.	Area of patch as per LISS IV Satellite image within survey Number Ha (Approx)	Canopy Density >40%	Species Composition >75%	Patch more than 5 Ha	Whether Contiguous to Govt. Forests/ Earlier identified forest	Extent of area Qualifying as private forest (Ha)	Decision of Review Committee after analysis based on LISS IV FCM 2014-15 (FSD),Google Timeline change corroborated by LISS III FCM 2012-13,Division offence case,Tree felling,FCA & Court order etc.,if any)
1	2	3	4	5	6	7	8	9	10	11	12	13
224	Salcete	Loutulim	66	YES	40	0.13	YES	NO	-	NO	0	The area does not qualify the species composition criteria of Private Forest
225	Salcete	Loutulim	119	NO	-	-	-	-	-	NO	0	The area does not qualify the canopy density and area criteria of Private Forest
226	Salcete	Raia	371	YES	34	0.4	YES	NO	-	NO	0	The area does not qualify the species composition criteria of Private Forest
227	Salcete	Raia	374	YES	34	0.2	YES	NO	-	NO	0	The area does not qualify the species composition criteria of Private Forest
228	Salcete	Raia	375	YES	34	0.23	YES	NO	-	NO	0	The area does not qualify the species composition criteria of Private Forest
229	Bardez	Socorro	200	YES	10	1.05	YES	YES	NO	NO	0	The area does not qualify the area criteria of Private Forest
230	Bardez	Socorro	201	YES	10	0.45	YES	YES	NO	NO	0	The area does not qualify the area criteria of Private Forest
231	Bardez	Socorro	254	YES	80	1.82	YES	NO	-	NO	0	The area does not qualify the species composition criteria of Private Forest
232	Bardez	Socorro	255	YES	80	2.44	YES	NO	-	NO	0	The area does not qualify the species composition criteria of Private Forest
233	Bardez	Socorro	271	YES	80	0.45	YES	YES	NO	NO	0	The area does not qualify the area criteria of Private Forest
234	Bardez	Socorro	272	YES	80	1.2	YES	NO	-	NO	0	The area does not qualify the species composition criteria of Private Forest
235	Bardez	Socorro	273	YES	80	4.68	YES	NO	-	YES	0	The area does not qualify the species composition criteria of Private Forest


ACF (N)


ACF (S)


AC (N)


AC (S)


DIR (DSL)


DIR (AGRI)


DCF (WP)


CCF

Sr. No	Taluka	Village	Survey Number identified by the North and South Goa SLEC	Survey number fulfilling 40% canopy density & 5 Ha area as per forest cover map 2014-15 LISS IV of Forest Survey of India	Map Sheet No.	Area of patch as per LISS IV Satellite image within survey Number Ha (Approx)	Canopy Density >40%	Species Composition >75%	Patch more than 5 Ha	Whether Contiguous to Govt. Forests/ Earlier identified forest	Extent of area Qualifying as private forest (Ha)	Decision of Review Committee after analysis based on LISS IV FCM 2014-15 (FSI),Google Timeline change corroborated by LISS III FCM 2012-13,Division offence case,Tree felling,FCA & Court order etc.,if any)
1	2	3	4	5	6	7	8	9	10	11	12	13
236	Bardez	Socorro	285	YES	80	1.13	YES	NO	-	NO	0	The area does not qualify the species composition criteria of Private Forest
237	Bardez	Socorro	286	YES	80	0.59	YES	NO	-	YES	0	The area does not qualify the species composition criteria of Private Forest
238	Bardez	Socorro	289	YES	80	2.73	YES	NO	-	YES	0	The area does not qualify the species composition criteria of Private Forest
239	Canacona	Nagorcem-Palolem	285 (p)	YES	82	7.89	YES	YES	NO	NO	0	The area does not qualify the area criteria of Private Forest
240	Canacona	Cola	97	YES	97	1.52	YES	NO	-	NO	0	The area does not qualify the species composition criteria of Private Forest
241	Canacona	Cola	168	YES	96	0.33	YES	NO	-	NO	0	The area does not qualify the species composition criteria of Private Forest
242	Canacona	Cola	211	YES	96	13.25	YES	NO	-	YES	0	The area does not qualify the species composition criteria of Private Forest
243	Canacona	Cola	289	YES	6	0.52	YES	NO	-	NO	0	The area does not qualify the species composition criteria of Private Forest
244	Canacona	Cola	295	YES	6	2.16	YES	NO	-	NO	0	The area does not qualify the species composition criteria of Private Forest
245	Canacona	Cola	297	YES	6	3.25	YES	NO	-	NO	0	The area does not qualify the species composition criteria of Private Forest
246	Canacona	Cola	298	YES	6	0.123	YES	NO	-	NO	0	The area does not qualify the species composition criteria of Private Forest
247	Canacona	Cola	300	YES	6	0.73	YES	NO	-	NO	0	The area does not qualify the species composition criteria of Private Forest
248	Canacona	Cola	325 (p)	YES	96	1.14	YES	NO	-	NO	0	The area does not qualify the species composition criteria of Private Forest

ACF (N)

ACF (S)

AC (N)

AC (S)

DIR (DSL)


DIR (AGRI)


DCF (W/P)

CCF


Sr. No	Taluka	Village	Survey Number identified by the North and South Goa SLEC	Survey number fulfilling 40% canopy density & 5 Ha area as per forest cover map 2014-15 LISS IV of Forest Survey of India	Map Sheet No.	Area of patch as per LISS IV Satellite image within survey Number Ha (Approx)	Canopy Density >40%	Species Composition >75%	Patch more than 5 Ha	Whether Contiguous to Govt. Forests/ Earlier identified forest	Extent of area Qualifying as private forest (Ha)	Decision of Review Committee after analysis based on LISS IV FCM 2014-15 (FSI),Google Timeline change corroborated by LISS III FCM 2012-13,Division offence case,Tree felling,FCA & Court order etc.,if any)
1	2	3	4	5	6	7	8	9	10	11	12	13
249	Canacona	Cola	339	YES	6	1.35	YES	NO	-	NO	0	The area does not qualify the species composition criteria of Private Forest
250	Canacona	Cola	370 (p)	YES	96	13.2	YES	NO	-	YES	0	The area does not qualify the species composition criteria of Private Forest
251	Canacona	Loliem	33	YES	84	3.78	YES	NO	-	YES	0	The area does not qualify the species composition criteria of Private Forest
252	Canacona	Loliem	35	YES	84	4.07	YES	NO	-	YES	0	The area does not qualify the species composition criteria of Private Forest
253	Canacona	Loliem	41	YES	84	4.32	YES	NO	-	NO	0	The area does not qualify the species composition criteria of Private Forest
254	Canacona	Loliem	43	YES	84	5.2	YES	NO	-	NO	0	The area does not qualify the species composition criteria of Private Forest
255	Canacona	Loliem	44	YES	84	3.17	YES	NO	-	NO	0	The area does not qualify the species composition criteria of Private Forest
256	Canacona	Loliem	48	YES	84	6.67	YES	NO	-	NO	0	The area does not qualify the species composition criteria of Private Forest
257	Canacona	Loliem	51	YES	84	5.06	YES	NO	-	NO	0	The area does not qualify the species composition criteria of Private Forest
258	Canacona	Loliem	52	YES	84	3.2	YES	YES	NO	NO	0	The area does not qualify the area criteria of Private Forest
259	Canacona	Loliem	53	YES	84	2.92	YES	NO	-	NO	0	The area does not qualify the species composition criteria of Private Forest
260	Canacona	Loliem	54	YES	84	3.7	YES	NO	-	NO	0	The area does not qualify the species composition criteria of Private Forest
261	Canacona	Loliem	55	YES	84	3.49	YES	NO	-	NO	0	The area does not qualify the species composition criteria of Private Forest


ACF (N)



ACF (S)


AC (N)


AC (S)


DJR (DSL)


DJR (AGRI)


DCF (WP)


CCR

Sr. No	Taluka	Village	Survey Number identified by the North and South Goa SLEC	Survey number fulfilling 40% canopy density & 5 Ha area as per forest cover map 2014-15 LISS IV of Forest Survey of India	Map Sheet No.	Area of patch as per LISS IV Satellite image within survey Number Ha (Approx)	Canopy Density >40%	Species Composition >75%	Patch more than 5 Ha	Whether Contiguous to Govt. Forests/ Earlier identified forest	Extent of area Qualifying as private forest (Ha)	Decision of Review Committee after analysis based on LISS IV FCM 2014-15 (FSI),Google Timeline change corroborated by LISS III FCM 2012-13,Division offence case,Tree felling,FCA & Court order etc.,if any)
1	2	3	4	5	6	7	8	9	10	11	12	13
262	Canacona	Loliem	56	YES	84	3.01	YES	NO	-	NO	0	The area does not qualify the species composition criteria of Private Forest
263	Canacona	Loliem	57	YES	84	3.9	YES	NO	-	NO	0	The area does not qualify the species composition criteria of Private Forest
264	Canacona	Loliem	58	YES	84	2.06	YES	NO	-	NO	0	The area does not qualify the species composition criteria of Private Forest
265	Canacona	Loliem	60	YES	84	3.09	YES	NO	-	NO	0	The area does not qualify the species composition criteria of Private Forest
266	Canacona	Loliem	61	YES	84	3.01	YES	NO	-	NO	0	The area does not qualify the species composition criteria of Private Forest
267	Canacona	Loliem	68	YES	84	3.5	YES	NO	-	NO	0	The area does not qualify the species composition criteria of Private Forest
268	Canacona	Loliem	69	YES	84	1.98	YES	NO	-	NO	0	The area does not qualify the species composition criteria of Private Forest
269	Canacona	Loliem	70	YES	84	1.18	YES	NO	-	NO	0	The area does not qualify the species composition criteria of Private Forest
270	Canacona	Loliem	71	YES	84	0.33	YES	NO	-	NO	0	The area does not qualify the species composition criteria of Private Forest
271	Canacona	Loliem	72	YES	84	0.18	YES	NO	-	NO	0	The area does not qualify the species composition criteria of Private Forest
272	Canacona	Loliem	73	YES	84	0.11	YES	NO	-	NO	0	The area does not qualify the species composition criteria of Private Forest
273	Canacona	Loliem	77	YES	84	6.1	YES	NO	-	NO	0	The area does not qualify the species composition criteria of Private Forest
274	Canacona	Loliem	78	YES	84	7.5	YES	NO	-	NO	0	The area does not qualify the species composition criteria of Private Forest


ACF(N)


ACF(S)


AC(N)


AC(S)



DIR(DSLR)



DIR(AGRI)



DCF(WP)


MCCA

Sr. No	Taluka	Village	Survey Number identified by the North and South Goa SLEC	Survey number fulfilling 40% canopy density & 5 Ha area as per forest cover map 2014-15 LISS IV of Forest Survey of India	Map Sheet No.	Area of patch as per LISS IV Satellite image within survey Number Ha (Approx)	Canopy Density >40%	Species Composition >75%	Patch more than 5 Ha	Whether Contiguous to Govt. Forests/ Earlier identified forest	Extent of area Qualifying as private forest (Ha)	Decision of Review Committee after analysis based on LISS IV FCM 2014-15 (FSI),Google Timeline change corroborated by LISS III FCM 2012-13,Division offence case,Tree felling,FCA & Court order etc.,if any)
1	2	3	4	5	6	7	8	9	10	11	12	13
275	Canacona	Loliem	79	YES	84	3.2	YES	NO	-	NO	0	The area does not qualify the species composition criteria of Private Forest
276	Canacona	Loliem	80	YES	84	2.2	YES	NO	-	NO	0	The area does not qualify the species composition criteria of Private Forest
277	Canacona	Loliem	81	YES	84	2.98	YES	NO	-	NO	0	The area does not qualify the species composition criteria of Private Forest
278	Canacona	Loliem	82	YES	84	1.98	YES	NO	-	NO	0	The area does not qualify the species composition criteria of Private Forest
279	Canacona	Loliem	83	YES	84	2.3	YES	NO	-	NO	0	The area does not qualify the species composition criteria of Private Forest
280	Canacona	Loliem	84	YES	84	2.09	YES	NO	-	NO	0	The area does not qualify the species composition criteria of Private Forest
281	Canacona	Loliem	85	YES	84	0.23	YES	NO	-	NO	0	The area does not qualify the species composition criteria of Private Forest
282	Canacona	Loliem	90	YES	84	2.01	YES	NO	-	NO	0	The area does not qualify the species composition criteria of Private Forest
283	Canacona	Loliem	141	YES	84	5.31	YES	NO	-	NO	0	The area does not qualify the species composition criteria of Private Forest
284	Canacona	Loliem	142	YES	84	1.83	YES	NO	-	NO	0	The area does not qualify the species composition criteria of Private Forest
285	Canacona	Loliem	144	YES	84	5.64	YES	NO	-	NO	0	The area does not qualify the species composition criteria of Private Forest
286	Canacona	Loliem	149	YES	84	2.1	YES	NO	-	NO	0	The area does not qualify the species composition criteria of Private Forest
287	Canacona	Loliem	155	YES	84	5.14	YES	NO	-	NO	0	The area does not qualify the species composition criteria of Private Forest


ACF(N)


ACF(S)


AC(N)


AC(S)


DIR(DSLR)


DIR(AGRI)


DCF(WP)



CCF

Sr. No	Taluka	Village	Survey Number identified by the North and South Goa SLEC	Survey number fulfilling 40% canopy density & 5 Ha area as per forest cover map 2014-15 LISS IV of Forest Survey of India	Map Sheet No.	Area of patch as per LISS IV Satellite image within survey Number Ha (Approx)	Canopy Density >40%	Species Composition >75%	Patch more than 5 Ha	Whether Contiguous to Govt. Forests/ Earlier identified forest	Extent of area Qualifying as private forest (Ha)	Decision of Review Committee after analysis based on LISS IV FCM 2014-15 (FSD),Google Timeline change corroborated by LISS III FCM 2012-13,Division offence case,Tree felling,FCA & Court order etc.,if any)
1	2	3	4	5	6	7	8	9	10	11	12	13
288	Canacona	Loliem	159	YES	84	1.9	YES	NO	-	NO	0	The area does not qualify the species composition criteria of Private Forest
289	Canacona	Loliem	161	YES	84	0.07	YES	NO	-	NO	0	The area does not qualify the species composition criteria of Private Forest
290	Canacona	Loliem	180	YES	84	4.14	YES	NO	-	YES	0	The area does not qualify the species composition criteria of Private Forest
291	Canacona	Loliem	189	YES	84	2.47	YES	NO	-	NO	0	The area does not qualify the species composition criteria of Private Forest
292	Canacona	Loliem	190	YES	84	1.3	YES	NO	-	NO	0	The area does not qualify the species composition criteria of Private Forest
293	Canacona	Loliem	192	YES	84	0.23	YES	NO	-	NO	0	The area does not qualify the species composition criteria of Private Forest
294	Canacona	Loliem	193	YES	84	6.92	YES	NO	-	YES	0	The area does not qualify the species composition criteria of Private Forest
295	Canacona	Loliem	194	YES	84	5.84	YES	NO	-	YES	0	The area does not qualify the species composition criteria of Private Forest
296	Canacona	Loliem	198	YES	84	5.06	YES	NO	-	YES	0	The area does not qualify the species composition criteria of Private Forest
297	Canacona	Loliem	205	YES	84	3	YES	NO	-	YES	0	The area does not qualify the species composition criteria of Private Forest
298	Canacona	Loliem	269	YES	84	2.27	YES	NO	-	NO	0	The area does not qualify the species composition criteria of Private Forest
299	Canacona	Loliem	270	YES	84	5.8	YES	NO	-	NO	0	The area does not qualify the species composition criteria of Private Forest
300	Canacona	Loliem	271	YES	84	8.09	YES	NO	-	NO	0	The area does not qualify the species composition criteria of Private Forest


ACF(N)



ACF(S)


AC(N)


AC(S)


DIR(DSLR)


DIR(AGRI)


DCF(WP)


DCF


40

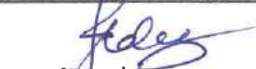
Sr. No	Taluka	Village	Survey Number identified by the North and South Goa SLEC	Survey number fulfilling 40% canopy density & 5 Ha area as per forest cover map 2014-15 LISS IV of Forest Survey of India	Map Sheet No.	Area of patch as per LISS IV Satellite image within survey Number Ha (Approx)	Canopy Density >40%	Species Composition >75%	Patch more than 5 Ha	Whether Contiguous to Govt. Forests/ Earlier identified forest	Extent of area Qualifying as private forest (Ha)	Decision of Review Committee after analysis based on LISS IV FCM 2014-15 (FSD),Google Timeline change corroborated by LISS III FCM 2012-13,Division offence case,Tree felling,FCA & Court order etc.,if any)
1	2	3	4	5	6	7	8	9	10	11	12	13
301	Canacona	Loliem	288	YES	84	1.98	YES	NO	-	NO	0	The area does not qualify the species composition criteria of Private Forest
302	Canacona	Loliem	289	YES	84	1.84	YES	NO	-	NO	0	The area does not qualify the species composition criteria of Private Forest
303	Canacona	Loliem	292	YES	84	3.21	YES	NO	-	NO	0	The area does not qualify the species composition criteria of Private Forest
304	Canacona	Loliem	293	YES	84	2.56	YES	NO	-	NO	0	The area does not qualify the species composition criteria of Private Forest
305	Canacona	Loliem	318	YES	84	0.87	YES	NO	-	NO	0	The area does not qualify the species composition criteria of Private Forest
306	Canacona	Loliem	319	YES	84	3.73	YES	NO	-	NO	0	The area does not qualify the species composition criteria of Private Forest
307	Canacona	Loliem	320	YES	84	0.18	YES	NO	-	NO	0	The area does not qualify the species composition criteria of Private Forest
308	Canacona	Loliem	326	YES	84	1.4	YES	NO	-	NO	0	The area does not qualify the species composition criteria of Private Forest
309	Canacona	Loliem	348	YES	84	2.6	YES	NO	-	NO	0	The area does not qualify the species composition criteria of Private Forest
310	Canacona	Loliem	354	YES	84	5.01	YES	NO	-	NO	0	The area does not qualify the species composition criteria of Private Forest
311	Canacona	Loliem	355	YES	84	2.01	YES	NO	-	NO	0	The area does not qualify the species composition criteria of Private Forest
312	Canacona	Loliem	356	YES	84	1.37	YES	NO	-	NO	0	The area does not qualify the species composition criteria of Private Forest
313	Canacona	Loliem	357	YES	84	2.24	YES	NO	-	NO	0	The area does not qualify the species composition criteria of Private Forest


ACF (N)



ACF (S)


AC (N)


AC (S)


DIR (D&LR)


DIR (AGRI)


DCE (A/P)


CCF

Sr. No	Taluka	Village	Survey Number identified by the North and South Goa SLEC	Survey number fulfilling 40% canopy density & 5 Ha area as per forest cover map 2014-15 LISS IV of Forest Survey of India	Map Sheet No.	Area of patch as per LISS IV Satellite image within survey Number Ha (Approx)	Canopy Density >40%	Species Composition >75%	Patch more than 5 Ha	Whether Contiguous to Govt. Forests/ Earlier identified forest	Extent of area Qualifying as private forest (Ha)	Decision of Review Committee after analysis based on LISS IV FCM 2014-15 (FSI),Google Timeline change corroborated by LISS III FCM 2012-13,Division offence case,Tree felling,FCA & Court order etc.,if any)
1	2	3	4	5	6	7	8	9	10	11	12	13
314	Canacona	Canacona	7(P)	YES	85	10.5	YES	NO	-	YES	0	The area does not qualify the species composition criteria of Private Forest
315	Canacona	Canacona	59	YES	85	1.46	YES	NO	-	NO	0	The area does not qualify the species composition criteria of Private Forest
316	Canacona	Canacona	61(P)	YES	85	8.4	YES	NO	-	YES	0	The area does not qualify the species composition criteria of Private Forest
317	Canacona	Canacona	62(P)	YES	85	4.77	YES	NO	-	YES	0	The area does not qualify the species composition criteria of Private Forest
318	Canacona	Canacona	63(P)	YES	85	22.94	YES	NO	-	YES	0	The area does not qualify the species composition criteria of Private Forest
319	Canacona	Canacona	68(P)	YES	85	0.46	YES	NO	-	NO	0	The area does not qualify the species composition criteria of Private Forest
320	Canacona	Canacona	114(P)	YES	85	45.58	YES	NO	-	YES	0	The area does not qualify the species composition criteria of Private Forest
321	Canacona	Canacona	120(P)	YES	85	8.2	YES	NO	-	YES	0	The area does not qualify the species composition criteria of Private Forest
322	Canacona	Canacona	121(P)	YES	85	2.63	YES	NO	-	YES	0	The area does not qualify the species composition criteria of Private Forest
323	Canacona	Canacona	122(P)	YES	85	6	YES	NO	-	YES	0	The area does not qualify the species composition criteria of Private Forest
324	Canacona	Canacona	126(P)	YES	85	2.02	YES	NO	-	NO	0	The area does not qualify the species composition criteria of Private Forest
325	Canacona	Canacona	135(P)	YES	85	3.06	YES	NO	-	YES	0	The area does not qualify the species composition criteria of Private Forest
326	Canacona	Agonda	108	YES	87	0.51	YES	NO	-	NO	0	The area does not qualify the species composition criteria of Private Forest

ACF (N)

ACF (S)

AC (N)

AC (S)

DIR (DSLRL)

DIR (AGRI)

DCF (WP)

CCF

Sr. No	Taluka	Village	Survey Number identified by the North and South Goa SLEC	Survey number fulfilling 40% canopy density & 5 Ha area as per forest cover map 2014-15 LISS IV of Forest Survey of India	Map Sheet No.	Area of patch as per LISS IV Satellite image within survey Number Ha (Approx)	Canopy Density >40%	Species Composition >75%	Patch more than 5 Ha	Whether Contiguous to Govt. Forests/ Earlier identified forest	Extent of area Qualifying as private forest (Ha)	Decision of Review Committee after analysis based on LISS IV FCM 2014-15 (FSI),Google Timeline change corroborated by LISS III FCM 2012-13,Division offence case,Tree felling,FCA & Court order etc.,if any)
1	2	3	4	5	6	7	8	9	10	11	12	13
327	Canacona	Poinguinim	125	YES	81	6.99	YES	NO	-	NO	0	The area does not qualify the species composition criteria of Private Forest
328	Canacona	Poinguinim	157	YES	81	14.41	YES	NO	-	NO	0	The area does not qualify the species composition criteria of Private Forest
329	Canacona	Poinguinim	235	YES	81	9.47	YES	NO	-	NO	0	The area does not qualify the species composition criteria of Private Forest
330	Canacona	Poinguinim	247	YES	81	2.67	YES	NO	-	NO	0	The area does not qualify the species composition criteria of Private Forest
331	Dharbandora	Codli	4	YES	113	4.15	YES	NO	-	NO	0	The area does not qualify the species composition criteria of Private Forest
332	Dharbandora	Codli	5	YES	113	0.5	YES	NO	-	NO	0	The area does not qualify the species composition criteria of Private Forest
333	Dharbandora	Codli	28 (p)	YES	114	1.64	YES	NO	-	NO	0	The area does not qualify the species composition criteria of Private Forest
334	Dharbandora	Codli	31 (p)	YES	114	5.5	YES	NO	-	NO	0	The area does not qualify the species composition criteria of Private Forest
335	Dharbandora	Codli	32 (p)	YES	114	7.19	YES	NO	-	NO	0	The area does not qualify the species composition criteria of Private Forest
336	Dharbandora	Codli	34 (p)	YES	114	1.1	YES	NO	-	NO	0	The area does not qualify the area criteria of Private Forest
337	Dharbandora	Codli	35 (p)	YES	114	3.01	YES	NO	-	NO	0	The area does not qualify the area criteria of Private Forest
338	Dharbandora	Codli	61	YES	119	1.01	YES	NO	-	YES	0	The area does not qualify the species composition criteria of Private Forest
339	Dharbandora	Codli	62	YES	119	3.47	YES	NO	-	YES	0	The area does not qualify the species composition criteria of Private Forest

ACF (N)

ACF(S)

AC (N)

AC (S)

DIR (D/LR)

DIR (AGNI)


DCF (WP)

CCF


Sr. No	Taluka	Village	Survey Number identified by the North and South Goa SLEC	Survey number fulfilling 40% canopy density & 5 Ha area as per forest cover map 2014-15 LISS IV of Forest Survey of India	Map Sheet No.	Area of patch as per LISS IV Satellite image within survey Number Ha (Approx)	Canopy Density >40%	Species Composition >75%	Patch more than 5 Ha	Whether Contiguous to Govt. Forests/ Earlier identified forest	Extent of area Qualifying as private forest (Ha)	Decision of Review Committee after analysis based on LISS IV FCM 2014-15 (FSD),Google Timeline change corroborated by LISS III FCM 2012-13,Division offence case,Tree felling,FCA & Court order etc.,if any)
1	2	3	4	5	6	7	8	9	10	11	12	13
340	Dharbandora	Codli	64	YES	119	3.38	YES	NO	-	NO	0	The area does not qualify the species composition criteria of Private Forest
341	Dharbandora	Codli	65	YES	119	5.87	YES	NO	-	YES	0	The area does not qualify the species composition criteria of Private Forest
342	Dharbandora	Codli	66	YES	119	3.77	YES	NO	-	YES	0	The area does not qualify the species composition criteria of Private Forest
343	Dharbandora	Codli	69	YES	119	13.21	YES	NO	-	NO	0	The area does not qualify the species composition criteria of Private Forest
344	Dharbandora	Codli	70	YES	119	5.49	YES	NO	-	NO	0	The area does not qualify the species composition criteria of Private Forest
345	Dharbandora	Codli	72	YES	119	4.62	YES	NO	-	NO	0	The area does not qualify the species composition criteria of Private Forest
346	Dharbandora	Codli	74	YES	119	13.21	YES	NO	-	NO	0	The area does not qualify the species composition criteria of Private Forest
347	Dharbandora	Codli	75	YES	119	10.49	YES	NO	-	NO	0	The area does not qualify the species composition criteria of Private Forest
348	Dharbandora	Codli	77	YES	119	5.52	YES	NO	-	NO	0	The area does not qualify the species composition criteria of Private Forest
349	Dharbandora	Codli	80	YES	119	9.82	YES	NO	-	YES	0	The area does not qualify the species composition criteria of Private Forest
350	Dharbandora	Codli	81	YES	119	5.4	YES	NO	-	NO	0	The area does not qualify the species composition criteria of Private Forest
351	Dharbandora	Codli	143 (p)	YES	119	6.24	YES	NO	-	YES	0	The area does not qualify the species composition criteria of Private Forest
352	Dharbandora	Codli	144 (p)	YES	119	18.4	YES	NO	-	YES	0	The area does not qualify the species composition criteria of Private Forest


ACF(N)



ACF(S)



AC(N)


AC(S)


DIR(DSLR)


DIR(AGRI)


DCF(WP)


CCF

Sr. No	Taluka	Village	Survey Number identified by the North and South Goa SLEC	Survey number fulfilling 40% canopy density & 5 Ha area as per forest cover map 2014-15 LISS IV of Forest Survey of India	Map Sheet No.	Area of patch as per LISS IV Satellite image within survey Number Ha (Approx)	Canopy Density >40%	Species Composition >75%	Patch more than 5 Ha	Whether Contiguous to Govt. Forests/ Earlier identified forest	Extent of area Qualifying as private forest (Ha)	Decision of Review Committee after analysis based on LISS IV FCM 2014-15 (FSD),Google Timeline change corroborated by LISS III FCM 2012-13,Division offence case,Tree felling,FCA & Court order etc.,if any)
1	2	3	4	5	6	7	8	9	10	11	12	13
353	Dharbandora	Codli	145 (p)	YES	119	5.87	YES	NO	-	YES	0	The area does not qualify the species composition criteria of Private Forest
354	Dharbandora	Codli	146 (p)	YES	119	1.57	YES	NO	-	YES	0	The area does not qualify the species composition criteria of Private Forest
355	Dharbandora	Codli	162 (p)	NO	-	-	-	-	-	YES	0	The area does not qualify the canopy density and area criteria of Private Forest
356	Dharbandora	Codli	163 (p)	YES	119	0.13	YES	NO	-	YES	0	The area does not qualify the species composition criteria of Private Forest
357	Dharbandora	Codli	164 (p)	YES	119	6.77	YES	NO	-	NO	0	The area does not qualify the species composition criteria of Private Forest
358	Dharbandora	Codli	166(p)	YES	119	2	YES	YES	NO	NO	0	The area does not qualify the area criteria of Private Forest
359	Dharbandora	Codli	167 (p)	YES	119	0.32	YES	NO	-	NO	0	The area does not qualify the species composition criteria of Private Forest
360	Dharbandora	Camorconda	4	YES	116	9.6	YES	NO	-	YES	0	The area does not qualify the species composition criteria of Private Forest
361	Dharbandora	Camorconda	23	YES	119	4.38	YES	NO	-	YES	0	The area does not qualify the species composition criteria of Private Forest
362	Dharbandora	Camorconda	34 (p)	YES	115	0.93	YES	NO	-	YES	0	The area does not qualify the species composition criteria of Private Forest
363	Dharbandora	Camorconda	35 (p)	NO	-	-	-	-	-	YES	0	The area does not qualify the canopy density and area criteria of Private Forest
364	Dharbandora	Moissal	1(P)	YES	118	3.83	YES	NO	-	YES	0	The area does not qualify the species composition criteria of Private Forest

AC(N)

AC(S)

AC(N)

AC(S)

DIR (DSL)

DIR (AGR)

DCF (WP)

CCR

45

Sr. No	Taluka	Village	Survey Number identified by the North and South Goa SLEC	Survey number fulfilling 40% canopy density & 5 Ha area as per forest cover map 2014-15 LISS IV of Forest Survey of India	Map Sheet No.	Area of patch as per LISS IV Satellite image within survey Number Ha (Approx)	Canopy Density >40%	Species Composition >75%	Patch more than 5 Ha	Whether Contiguous to Govt. Forests/ Earlier identified forest	Extent of area Qualifying as private forest (Ha)	Decision of Review Committee after analysis based on LISS IV FCM 2014-15 (FSI),Google Timeline change corroborated by LISS III FCM 2012-13,Division offence case,Tree felling,FCA & Court order etc.,if any)
1	2	3	4	5	6	7	8	9	10	11	12	13
365	Dharbandora	Moissal	2(P)	YES	118	2.59	YES	NO	-	YES	0	The area does not qualify the species composition criteria of Private Forest
366	Dharbandora	Moissal	4(P)	YES	118	0.94	YES	NO	-	NO	0	The area does not qualify the species composition criteria of Private Forest
367	Dharbandora	Moissal	5(P)	YES	118	0.3	YES	NO	-	YES	0	The area does not qualify the species composition criteria of Private Forest
368	Dharbandora	Moissal	6(P)	YES	118	0.14	YES	NO	-	NO	0	The area does not qualify the species composition criteria of Private Forest
369	Dharbandora	Moissal	9(P)	YES	118	0.07	YES	NO	-	YES	0	The area does not qualify the species composition criteria of Private Forest
370	Dharbandora	Moissal	10(P)	YES	118	1.01	YES	NO	-	YES	0	The area does not qualify the species composition criteria of Private Forest
371	Dharbandora	Moissal	12(P)	YES	118	0.65	YES	NO	-	YES	0	The area does not qualify the species composition criteria of Private Forest
372	Dharbandora	Moissal	20(P)	YES	118	13.33	YES	NO	-	YES	0	The area does not qualify the species composition criteria of Private Forest
373	Dharbandora	Bandoli	64	YES	119	1.18	YES	NO	-	NO	0	The area does not qualify the species composition criteria of Private Forest
374	Dharbandora	Bandoli	80	YES	119	5.66	YES	NO	-	NO	0	The area does not qualify the species composition criteria of Private Forest
375	Dharbandora	Bandoli	81	YES	119	11.04	YES	NO	-	YES	0	The area does not qualify the species composition criteria of Private Forest
376	Dharbandora	Bandoli	83	YES	119	6.63	YES	NO	-	YES	0	The area does not qualify the species composition criteria of Private Forest
377	Dharbandora	Bandoli	85	YES	119	5.66	YES	NO	-	NO	0	The area does not qualify the species composition criteria of Private Forest

ACF(N)

ACF(S)

AC(N)

AC(S)


DIR(DSLR)

DIR(AGRI)

DCF(WP)

CCF

Sr. No	Taluka	Village	Survey Number identified by the North and South Goa SLEC	Survey number fulfilling 40% canopy density & 5 Ha area as per forest cover map 2014-15 LISS IV of Forest Survey of India	Map Sheet No.	Area of patch as per LISS IV Satellite image within survey Number Ha (Approx)	Canopy Density >40%	Species Composition >75%	Patch more than 5 Ha	Whether Contiguous to Govt. Forests/ Earlier identified forest	Extent of area Qualifying as private forest (Ha)	Decision of Review Committee after analysis based on LISS IV FCM 2014-15 (FSI),Google Timeline change corroborated by LISS III FCM 2012-13,Division offence case,Tree felling,FCA & Court order etc.,if any)
1	2	3	4	5	6	7	8	9	10	11	12	13
378	Dharbandora	Bandoli	89	YES	119	7.32	YES	NO	-	YES	0	The area does not qualify the species composition criteria of Private Forest
379	Dharbandora	Bandoli	90	YES	119	5.62	YES	NO	-	YES	0	The area does not qualify the species composition criteria of Private Forest
380	Dharbandora	Bandoli	107	YES	119	3.29	YES	NO	-	NO	0	The area does not qualify the species composition criteria of Private Forest
381	Dharbandora	Cormonem	16	YES	117	4.06	YES	NO	-	YES	0	The area does not qualify the species composition criteria of Private Forest
382	Marmugao	Quelossim	3	NO	-	-	-	NO	-	NO	0	The area does not qualify the canopy density, area and species composition criteria of Private Forest
383	Marmugao	Quelossim	5	NO	-	-	-	NO	-	NO	0	The area does not qualify the canopy density, area and species composition criteria of Private Forest
384	Marmugao	Quelossim	8	NO	-	-	-	NO	-	NO	0	The area does not qualify the canopy density, area and species composition criteria of Private Forest
385	Marmugao	Quelossim	9	NO	-	-	-	NO	-	NO	0	The area does not qualify the canopy density, area and species composition criteria of Private Forest
386	Marmugao	Quelossim	10	NO	-	-	-	NO	-	NO	0	The area does not qualify the canopy density, area and species composition criteria of Private Forest
387	Marmugao	Quelossim	13	NO	-	-	-	NO	-	NO	0	The area does not qualify the canopy density, area and species composition criteria of Private Forest


ACF(N)


ACF(S)


AC(N)


AC(S)


DIR(DSLR)


DIR(AGRI)



DCF(WP)


CCF

Sr. No	Taluka	Village	Survey Number identified by the North and South Goa SLEC	Survey number fulfilling 40% canopy density & 5 Ha area as per forest cover map 2014-15 LISS IV of Forest Survey of India	Map Sheet No.	Area of patch as per LISS IV Satellite image within survey Number Ha (Approx)	Canopy Density >40%	Species Composition >75%	Patch more than 5 Ha	Whether Contiguous to Govt. Forests/ Earlier identified forest	Extent of area Qualifying as private forest (Ha)	Decision of Review Committee after analysis based on LISS IV FCM 2014-15 (FSI),Google Timeline change corroborated by LISS III FCM 2012-13,Division offence case,Tree felling,FCA & Court order etc.,if any)
1	2	3	4	5	6	7	8	9	10	11	12	13
388	Marmugao	Quelossim	15	NO	-	-	-	NO	-	NO	0	The area does not qualify the canopy density, area and species composition criteria of Private Forest
389	Marmugao	Quelossim	18	NO	-	-	-	NO	-	NO	0	The area does not qualify the canopy density, area and species composition criteria of Private Forest
390	Marmugao	Quelossim	19	NO	-	-	-	NO	-	NO	0	The area does not qualify the canopy density, area and species composition criteria of Private Forest
391	Marmugao	Quelossim	20	NO	-	-	-	NO	-	NO	0	The area does not qualify the canopy density, area and species composition criteria of Private Forest
392	Marmugao	Quelossim	21	NO	-	-	-	NO	-	NO	0	The area does not qualify the canopy density, area and species composition criteria of Private Forest
393	Marmugao	Quelossim	57	NO	-	-	-	NO	-	NO	0	The area does not qualify the canopy density, area and species composition criteria of Private Forest
394	Marmugao	Quelossim	58	NO	-	-	-	NO	-	NO	0	The area does not qualify the canopy density, area and species composition criteria of Private Forest
395	Marmugao	Quelossim	59	NO	-	-	-	NO	-	NO	0	The area does not qualify the canopy density, area and species composition criteria of Private Forest


ACF (N)


ACF (S)


AC (N)


AC (S)


DIR (DSL)


DIR (AGR)



DCF (WP)



CCF

Sr. No	Taluka	Village	Survey Number identified by the North and South Goa SLEC	Survey number fulfilling 40% canopy density & 5 Ha area as per forest cover map 2014-15 LISS IV of Forest Survey of India	Map Sheet No.	Area of patch as per LISS IV Satellite image within survey Number Ha (Approx)	Canopy Density >40%	Species Composition >75%	Patch more than 5 Ha	Whether Contiguous to Govt. Forests/ Earlier identified forest	Extent of area Qualifying as private forest (Ha)	Decision of Review Committee after analysis based on LISS IV FCM 2014-15 (FSI),Google Timeline change corroborated by LISS III FCM 2012-13,Division offence case,Tree felling,FCA & Court order etc.,if any)
1	2	3	4	5	6	7	8	9	10	11	12	13
396	Marmugao	Quelossim	77	NO	-	-	-	NO	-	NO	0	The area does not qualify the canopy density, area and species composition criteria of Private Forest
397	Marmugao	Quelossim	105	NO	-	-	-	NO	-	NO	0	The area does not qualify the canopy density, area and species composition criteria of Private Forest
398	Marmugao	Quelossim	106	NO	-	-	-	NO	-	NO	0	The area does not qualify the canopy density, area and species composition criteria of Private Forest
399	Marmugao	Quelossim	108	NO	-	-	-	NO	-	NO	0	The area does not qualify the canopy density, area and species composition criteria of Private Forest
400	Marmugao	Quelossim	109	NO	-	-	-	NO	-	NO	0	The area does not qualify the canopy density, area and species composition criteria of Private Forest
401	Marmugao	Quelossim	110	NO	-	-	-	NO	-	NO	0	The area does not qualify the canopy density, area and species composition criteria of Private Forest
402	Marmugao	Quelossim	111	NO	-	-	-	NO	-	NO	0	The area does not qualify the canopy density, area and species composition criteria of Private Forest
403	Marmugao	Quelossim	112	NO	-	-	-	NO	-	NO	0	The area does not qualify the canopy density, area and species composition criteria of Private Forest


ACF(N)


ACF(S)


AC(N)


AC(S)


DIR(DSLR)


DIR(AGRI)



DCE(MP)



CCF


Sr. No	Taluka	Village	Survey Number identified by the North and South Goa SLEC	Survey number fulfilling 40% canopy density & 5 Ha area as per forest cover map 2014-15 LISS IV of Forest Survey of India	Map Sheet No.	Area of patch as per LISS IV Satellite image within survey Number Ha (Approx)	Canopy Density >40%	Species Composition >75%	Patch more than 5 Ha	Whether Contiguous to Govt. Forests/ Earlier identified forest	Extent of area Qualifying as private forest (Ha)	Decision of Review Committee after analysis based on LISS IV FCM 2014-15 (FSI), Google Timeline change corroborated by LISS III FCM 2012-13, Division offence case, Tree felling, FCA & Court order etc., if any)
1	2	3	4	5	6	7	8	9	10	11	12	13
404	Marmugao	Quelossim	113	NO	-	-	-	NO	-	NO	0	The area does not qualify the canopy density, area and species composition criteria of Private Forest
405	Marmugao	Quelossim	133	NO	-	-	-	NO	-	NO	0	The area does not qualify the canopy density, area and species composition criteria of Private Forest
406	Marmugao	Quelossim	218	NO	-	-	-	NO	-	NO	0	The area does not qualify the canopy density, area and species composition criteria of Private Forest


ACF (N)


ACF (S)


AC (N)


AC (S)


DIR (DSL)


DIR (AGR)


DCF (WP)


CCF