


**Proceedings of the Hearing conducted on 25.04.2024 at 10.30 a.m. in connection with objections filed by Land Owners / Power of Attorney / representatives of areas provisionally identified as Private Forests by North Goa (Thomas) and South Goa (Araujo) Committee in Mugoli, Xelpem, Rumbrem, Sanvordem village of Sanguem taluka, Sancordem village of Dharbandora taluka, Naquerim village of Quepem taluka and Queula village of Ponda Taluka.**

The following members/representatives were present: -

1. Shri Praveen Kumar Raghaw, IFS  
Chief Conservator of Forests & Chairman of Review Committee.
2. Shri Nandakumar E. Parab, IFS  
Dy. Conservator of Forests (WP) & Member Secretary, Review Committee.
3. Shri Prem Kumar Singh,  
Representative of Additional Collector, North Goa District.
4. Shri Nagesh Komarpant,  
Representative of the Director of Agriculture
5. Shri Pratima Kavlekar,  
Representative of the Director of Settlement and Land Record, Panaji, Goa.
6. Shri Vishwas Chodankar,  
Assistant Conservator of Forests (North), Member.
7. Shri D. M. Kudalkar,  
Assistant Conservator of Forests (South), Member.

Following were in attendance

1. Shri. Deepak Tandel, Range Forest Officer, Ponda Range
2. Shri Vikramaditya Gaonkar, Range Forest Officer, Sanguem Range.
3. Shri Prashant Parvatkar, Field Surveyor, DSLR
4. Shri Sandip Madelkar, Field Surveyor, DSLR
5. Shri Purushottam Prabhugaonkar, Field Surveyor, DSLR
6. Shri Rajesh K. Bhomkar, Field Surveyor, DSLR
7. Shri Gaurish P. Naik, Forest Surveyor (WP)
8. Shri Nilesh C. F.Dessai, Forest Surveyor, South Goa Division

  
ACF (N)    ACF (S)    AC (N)    DIR (DSL)    DIR (AGRI)    DCF (WP)    CCF

9. Smt. Sonia B. Rane, Dy. Range Forest Officer, Pissornem Range
10. Shri Santosh Zore, Forest Guard,
11. Shri Sagar Salgaonkar, Forest Guard
12. Shri Hanuman Salagaonkar, Forest Guard, Collem Range
13. Shri Pramod K. Malik, Forest Guard, Ponda Range
14. Shri Gauresh Gaonkar, Forest Guard, Sanguem Range








Objection from the villagers of Mugoli, Xelpem, Rumbrem, Sanvordem village of Sanguem taluka, Sancordem village of Dharbandora taluka, Naquerim village of Quepem taluka and Queula village of Ponda Taluka were heard individually. It was informed to the Review Committee that the notice for hearing dated 19/04/2024 was served to each objector through post, special messenger, also through telephone calls and messages.

The public hearing scheduled for the day is being conducted for the areas qualifying as private forests based on approved methodology. Survey number provisionally identified by Thomas committee and Araujo Committee were enumerated on field by Sub Committee. Plan and enumeration report submitted by the sub-committee, is placed before the Review Committee for public hearing on 25/04/2024.

The area qualified as private forest after field enumeration is verified in presence of the objector. Field report along with copy of each such document / plan were shown to concerned objector during hearing.


Summary of hearing is as under:


Sr. No.	Name of the person	Area	Objections query/ statements of the Owners/objectors	Observations/ comments of review committee
1.	Mrs. Mamata Dattaram Phadte represented by Dattaram Phadte	Survey no. 18/1 of Xelpem village of Sanguem taluka	Has no objection, as the property is falling outside the qualifying area as private forests.	Survey Number 18(P) of Xelpem village of Sanguem taluka was identified as private forest by Araujo Committee. While review, Survey number 18 of Xelpem


 ACF (N)
  ACF (S)
  AC (N)
  DIR (DSL)
  DIR (AGRI)
  DCF (W/P)
  CCF

				<p>village of Sanguem taluka is found partly qualifying the criteria of private forest.</p> <p>The objector has signed the attendance sheet and has accepted the findings of Review Committee as his part is not falling in the identified patch of Private Forest.</p> <p>Comments/Views/object-ion were recorded by the committee.</p>
2.	Mrs. Revati A. Parab	Survey no. 18/1 of Xelpem village of Sanguem taluka	Has no objection, as her property is falling outside the qualifying area as private forests.	<p>Survey Number* 18(P) of Xelpem village of Sanguem taluka was identified as private forest by Araujo Committee.</p> <p>While review, Survey number 18 of Xelpem village of Sanguem taluka is found partly qualifying the criteria of private forest.</p> <p>The objector has signed the attendance sheet and has accepted the findings of Review Committee as her part is not falling in the identified patch of Private Forest.</p>

 ACF (N)
  ACF (S)
  AC (N)


 DIR (DSL)





 DIR (AGRI)

 DCE (WP)

 CCF


				Comments/Views/object- ion were recorded by the committee.
3.	Mrs. Nirmala K. Bhoring	Survey no. 18/1 of Xelpem village of Sanguem taluka	Has no objection, as her property is falling outside the qualifying area as private forests.	Survey Number 18(P) of Xelpem village of Sanguem taluka was identified as private forest by Araujo Committee. While review, Survey number 18 of Xelpem village of Sanguem taluka is found partly qualifying the criteria of private forest. The objector has signed the attendance sheet and has accepted the findings of Review Committee as her part is not falling in the identified patch of Private Forest. Comments/Views/object- ion were recorded by the committee.
4.	Mr. Jesinho Santana D'Costa	Survey no. 12/1 of Rumbrem village of Sanguem taluka	Has objected for identification of his property as private forest.	Survey Number 12(P) of Rumbrem village of Sanguem taluka was identified as private forest by Araujo Committee. While review, Survey number 12 of Rumbrem village of Sanguem taluka

 ACF (N)
 ACF (S)
 AC (N)

 DIR (DSL)
 DIR (AGRI)
 DCF (WP)
 CCF

				is found partly qualifying the criteria of private forest. The objector has signed the attendance sheet Comments/Views/object- ion were recorded by the committee.
5.	Mr. Mahesh Govind Naik	Survey no. 13/1 of Rumbrem village of Sanguem taluka	Has objected for identification of his property as private forest stating Teak trees, Cashew trees, Mango trees, Jackfruit trees etc. exists in the plot. Hence cannot be consider as Private Forest.	Survey Number 13(P) of Rumbrem village of Sanguem taluka was identified as private forest by Araujo Committee. While review, Survey number 13 of Rumbrem village of Sanguem taluka is found partly qualifying the criteria of private forest. The objector has signed the attendance sheet with his objection. Comments/Views/object- ion were recorded by the committee.
6.	Mrs. Esmenia Jancinta Fernandes	Survey no. 43/0 of Mugoli village of Sanguem taluka	Has objected for identification of her area as Private Forest as plantation trees does exists in the plot.	Survey Number 43(P) of Mugoli village of Sanguem taluka was identified as private forest by Araujo Committee. While review, Survey number 43 of Mugoli

 ACF (N)
 ACF (S)
 AC (N)





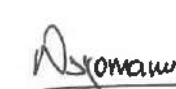


 DIR (DSLRL)

 DIR (AGRI)

 DCF (W/P)








 CCF

				<p>village of Sanguem taluka is found partly qualifying the criteria of private forest.</p> <p>The objector has signed the attendance sheet</p> <p>Comments/Views/object- ion were recorded by the committee.</p>
7.	Mr. Narendra Jiu Sawant Dessai represented by Shaba Jiu Sawant Dessai	Survey no. 35, Naquerim village of Quepem taluka.	No objection for identification of the property as Private Forest.	<p>Survey no. 35(P) of Naquerim village of Quepem taluka was identified as private forest by Araujo Committee.</p> <p>Survey number 35 of Naquerim village of Quepem taluka is found partly qualifying the criteria of private forest.</p> <p>The objector has signed the attendance sheet and accepted the findings of the Review Committee.</p> <p>Comments/Views/object- ion were recorded by the committee.</p>
8.	Dr. Srihari B Ramani represented by Adv. Kalpa Govenkar	Survey no. 1/5 & 51/1 of Queula village of	Has objected for identification of property as private forest and requested	<p>Survey Number 1 &amp; 51 of Queula village of Ponda taluka was identified as private forest by Thomas Committee.</p>

 ACF (N)
  ACF (S)
  AC (N)
  DIR (DSL)
  DIR (AGRI)
  DCF (WP)
  CCF

		Ponda taluka	for next date of hearing.	While review, Survey number 1 & 51 of Queula village of Ponda taluka are found partly qualifying the criteria of private forest. The objector has signed the attendance Sheet with objection. Comments/Views/object-ion were recorded by the committee.
9	Mr. Madhavrao Shivajirao Dessai	Survey no. 14/1 of Sancordem village of Dharbandora Taluka taluka	Objector was absent for the Hearing	Survey Number 14 of Sancordem village of Dharbandora taluka was identified as private forest by Thomas Committee. While review, Survey number 14 of Sancordem village of Dharbandora taluka is found partly qualifying the criteria of private forest. Comments/Views/object-ion were recorded by the committee.

The objector at sr. no. 8 had appeared in the last hearing on 10/04/2024 and requested for one additional opportunity. So, on his request only, one additional opportunity was given to him for hearing on 25/04/2024. This was the last chance given to the him and considering the timeline given by Hon'ble National Green Tribunal, the request for rehearing of the objector is now turned down.

 ACF (N)
  ACF (S)
  AC (N)
  DIR (DSL)
  DIR (AGRI)
  DCF (W/P)
  CCF

It is decided to give one last chance for the objector at sr. no. 9 in the next hearing.

Copies of photographs and attendance sheet of the Public Hearing are enclosed as a part of the hearing proceedings.

The public hearing ended with thanks to chair.


  
ACF (HQ) (North)  
Member

  
ACF (HQ) (South)  
Member

  
Rep of Director of Agriculture  
Member

  
Rep. of Director of Settlement & Land Record  
Member

  
Representative of Additional Collector  
North (Revenue), Member

  
Dy. Conservator of Forest  
(Working Plan), Member Secretary

  
Chief Conservator of Forests  
Chairman

Copy to: -

1. Deputy Conservator of Forests (North /South) for information and necessary action.
2. Deputy Conservator of Forests (Headquarter) for information.
3. Member Secretary (Sub-Committees) for information and necessary action as directed by the review committee.

No: MS/REV-PF/Proc/2024-25/133

Date: 23/05/2024



